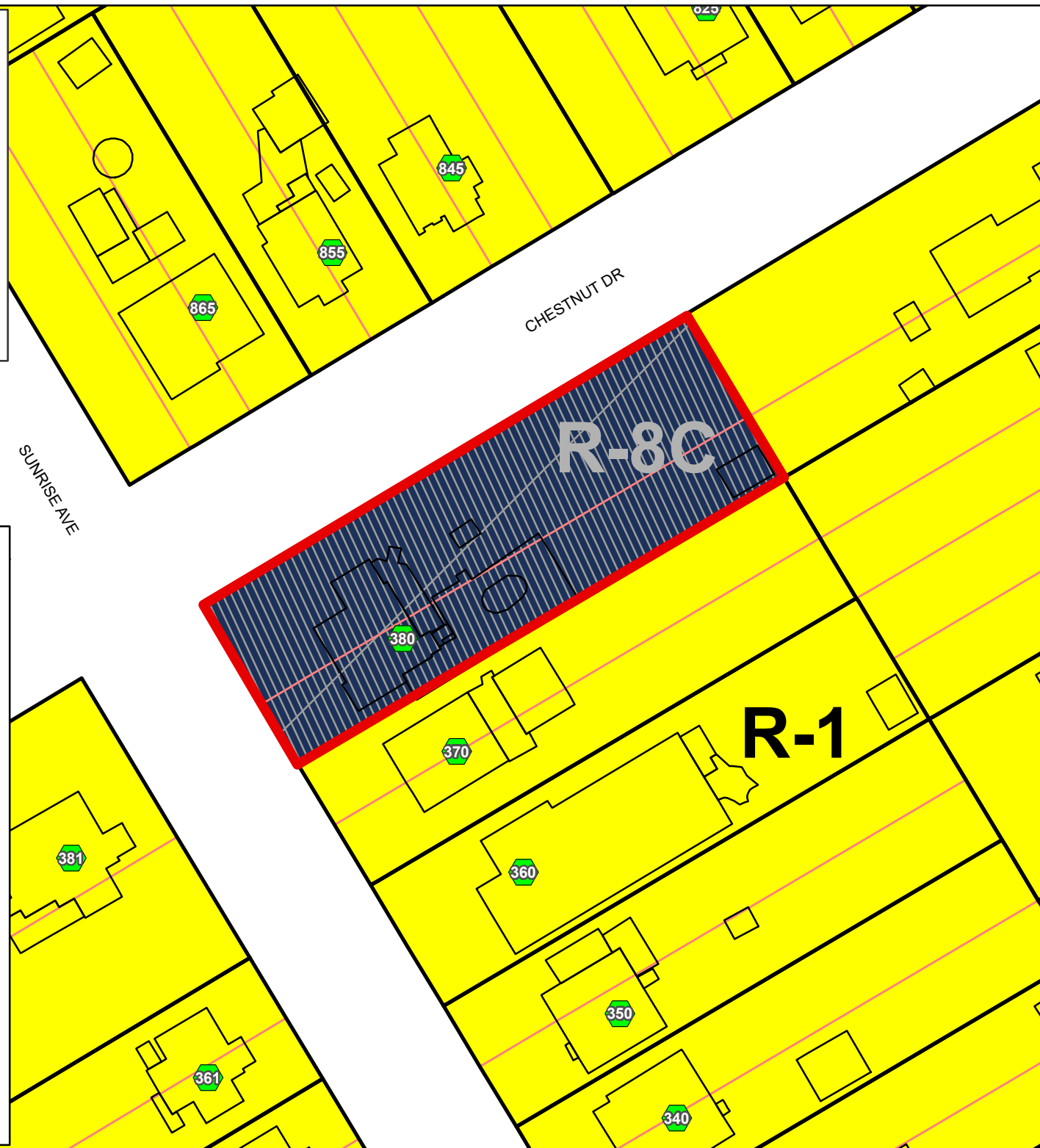


**CITY OF HARRISONBURG**  
**Special Use Permit**  
**Sec. 10-3-59.4 (11)**  
**(Reduced setbacks in R-8)**  
**380 Sunrise Avenue**  
**Tax Map Parcels: 23-A-1 and 2**  
**+/- 13,315 square feet**

## Zoning




SUNRISE AVE

CHESTNUT DR

R-8C

R-1



**CITY OF HARRISONBURG**

**Special Use Permit**

**Sec. 10-3-59.4 (11)**

**(Reduced setbacks in R-8)**

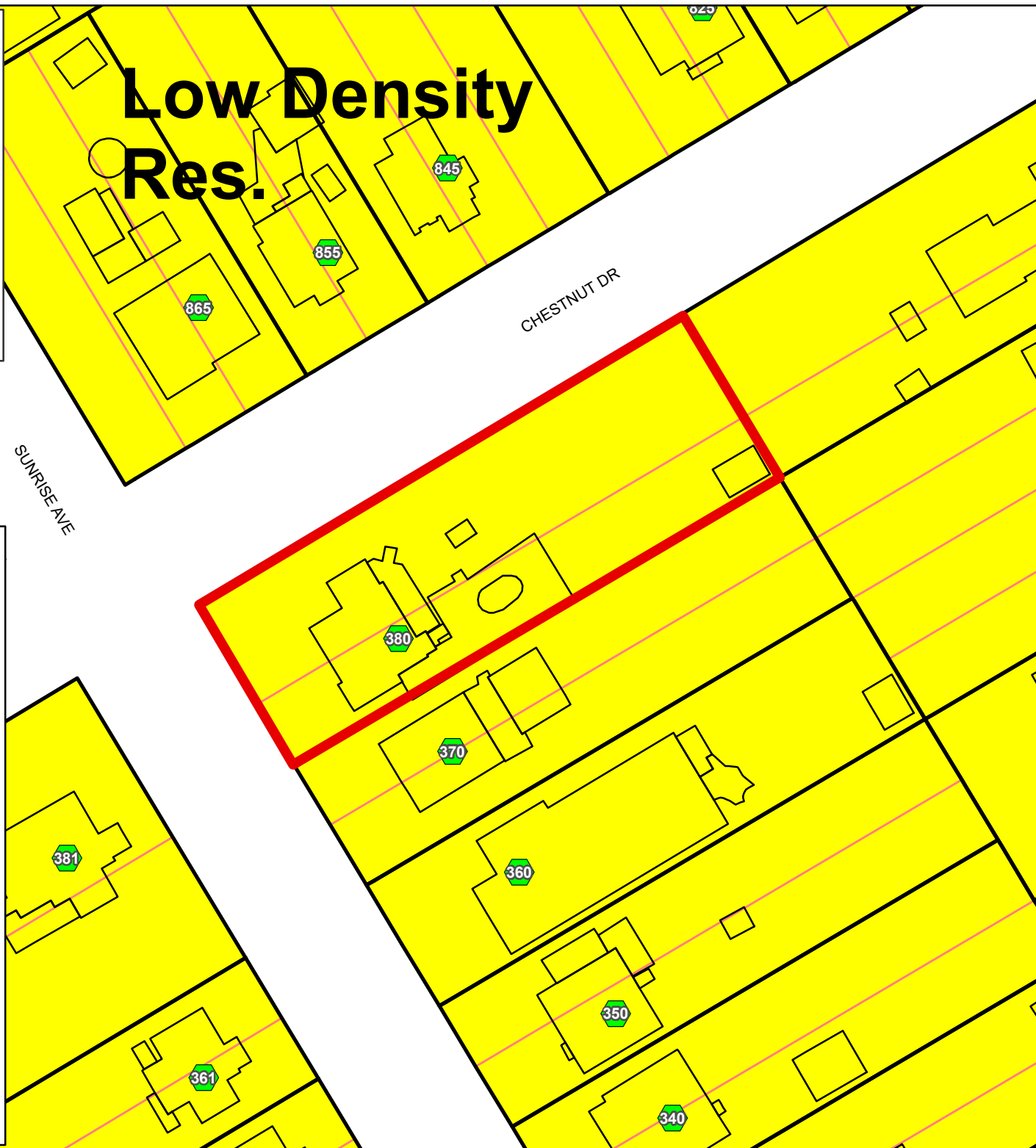
**380 Sunrise Avenue**

**Tax Map Parcels: 23-A-1 and 2**

**+/- 13,315 square feet**

**(Future) Land Use Guide**

# Low Density Res.



SUNRISE AVE

CHESTNUT DR





**CITY OF HARRISONBURG**

**Special Use Permit**

**Sec. 10-3-59.4 (11)**

**(Reduced setbacks in R-8)**

**380 Sunrise Avenue**

**Tax Map Parcels: 23-A-1 and 2**

**+/- 13,315 square feet**

