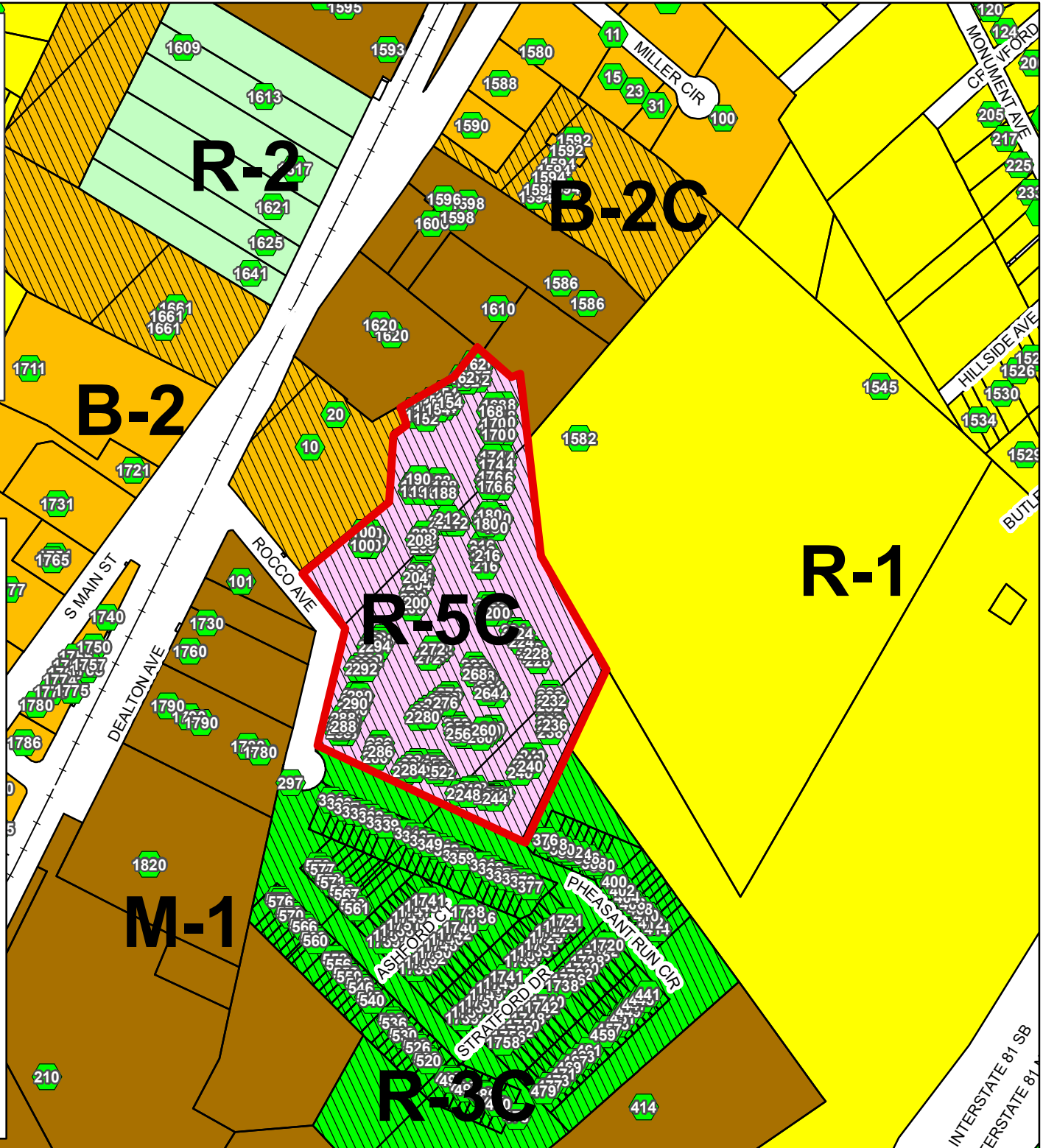
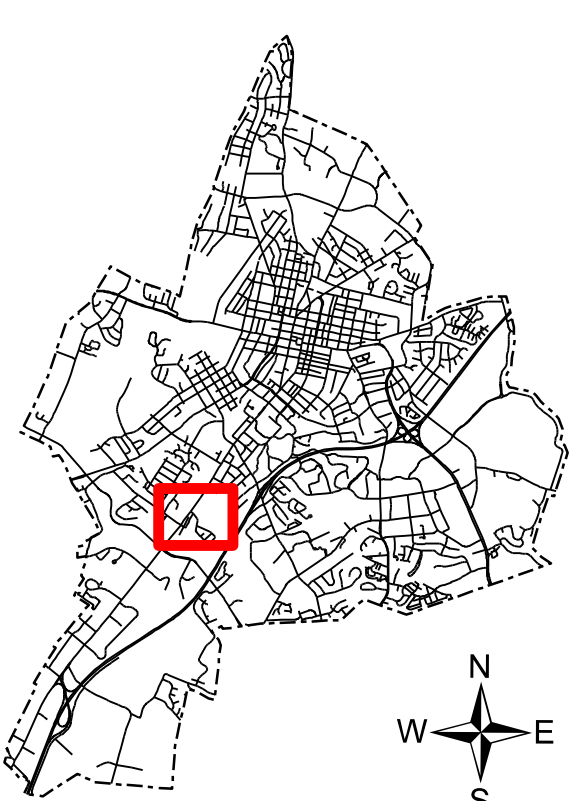


CITY OF HARRISONBURG
Preliminary Plat with Variance(s)
204 Rocco Ave
Tax Map Parcel: 10-C-5A
+/- 11.01 acres

Zoning



CITY OF HARRISONBURG
Preliminary Plat with Variance(s)
204 Rocco Ave
Tax Map Parcel: 10-C-5A
+/- 11.01 acres

(Future) Land Use Guide

Note: The portion of map outlined in blue is incorrectly identified as High Density Residential and should be identified as Commercial

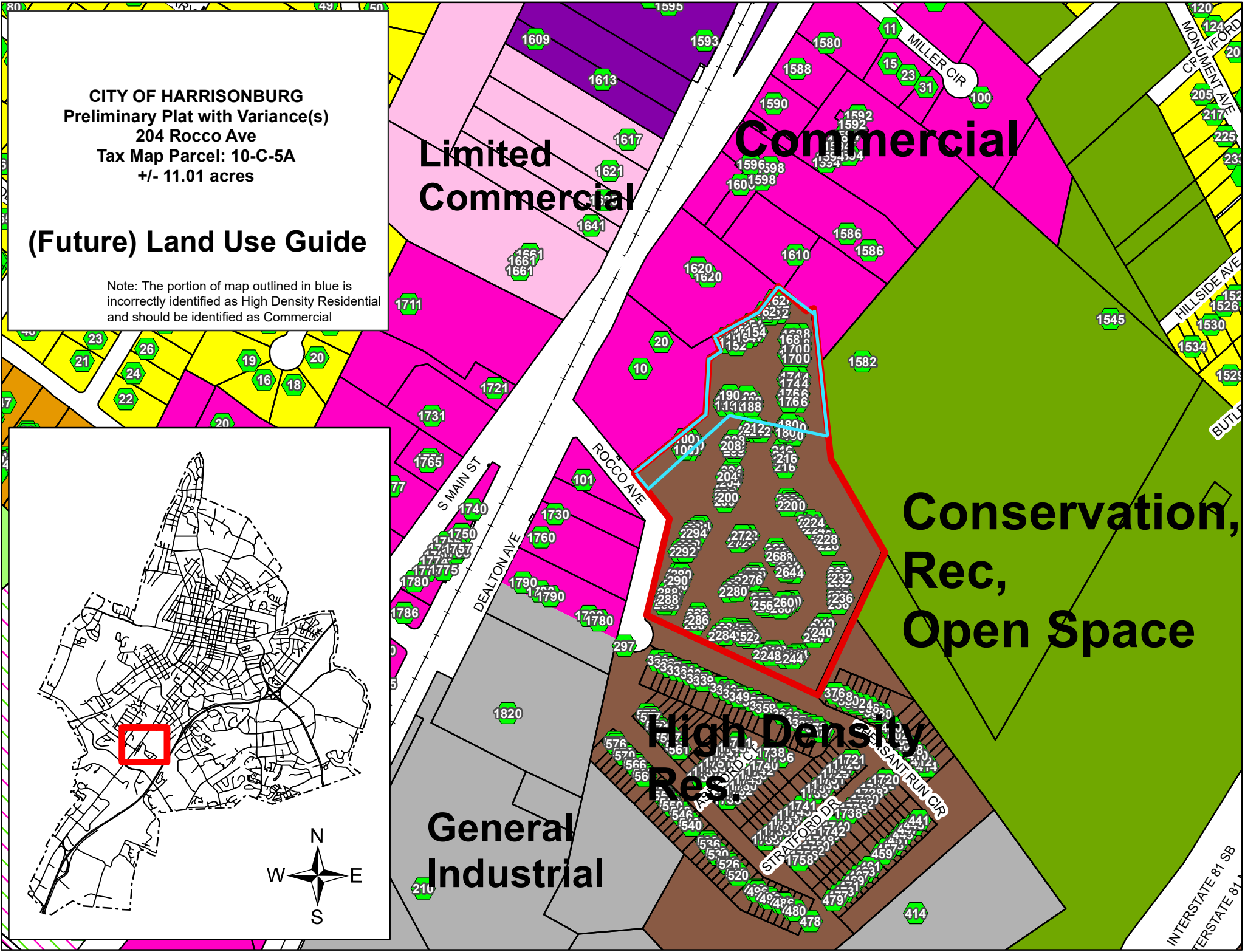
Limited Commercial

Commercial

Conservation, Rec, Open Space

High Density Res.

General Industrial



CITY OF HARRISONBURG
Preliminary Plat with Variance(s)
204 Rocco Ave
Tax Map Parcel: 10-C-5A
+/- 11.01 acres

Zoning

