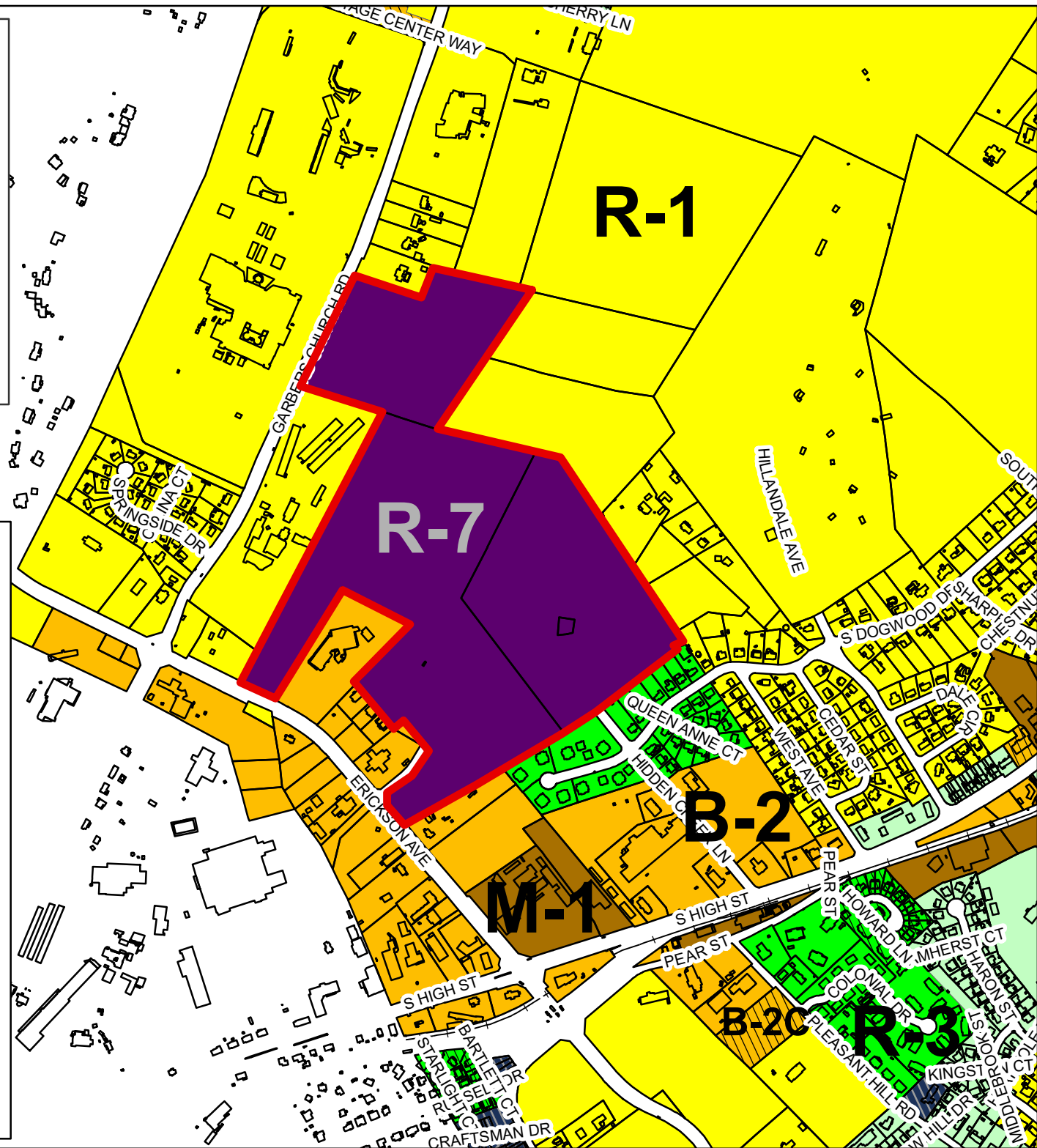



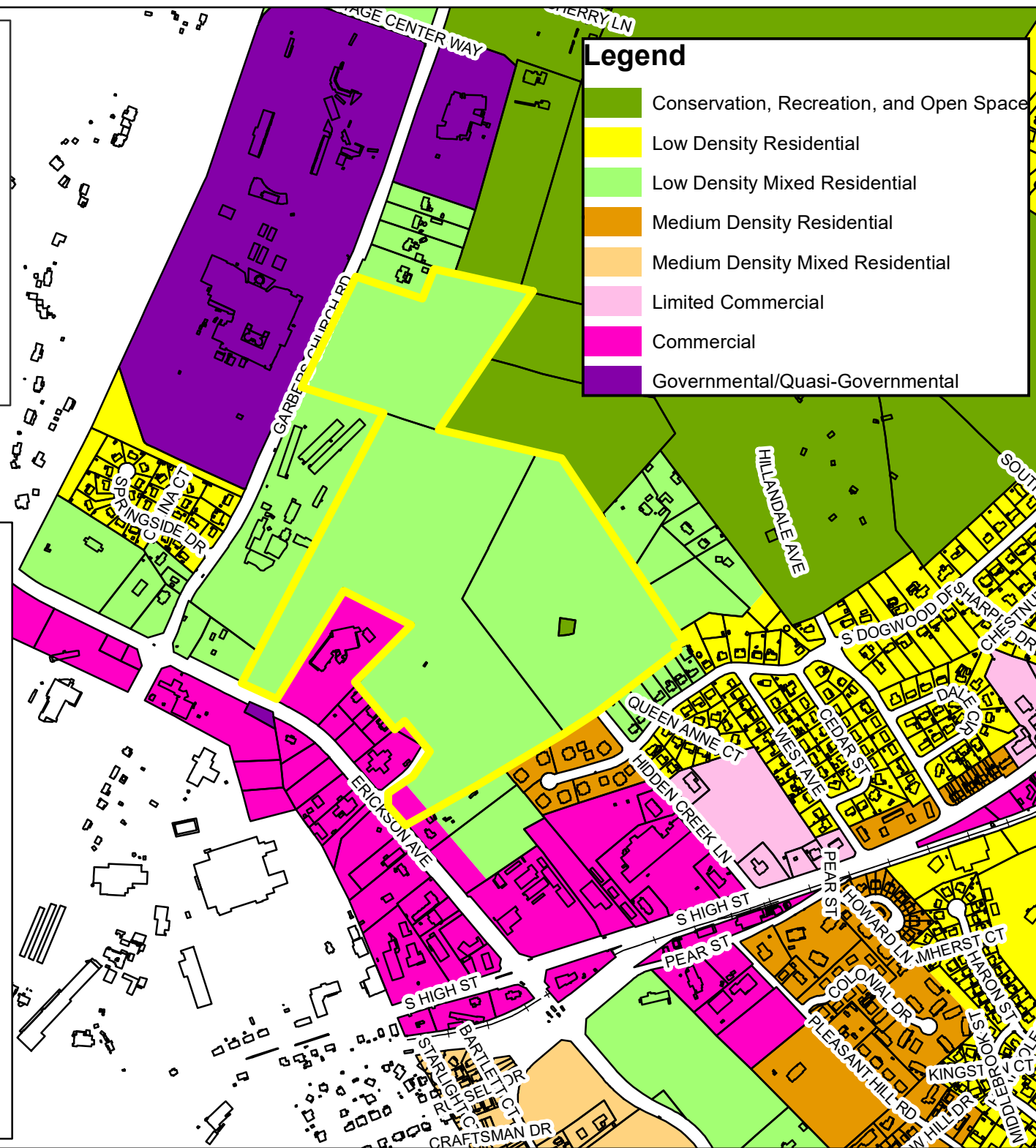
CITY OF HARRISONBURG
Rezoning
1010 Garbers Church Road,
1645 Erickson Avenue, 1781 South
High Street, and South
Dogwood Drive
Tax Map Parcels:
21-K-4 & 5; 115-B-1 & 4;
and 117-C-3.
+/- 89.55 acres

Zoning



**Rezoning
1010 Garbers Church Road,
1645 Erickson Avenue, 1781 South
High Street, and South
Dogwood Drive
Tax Map Parcels:
21-K-4 & 5; 115-B-1 & 4;
and 117-C-3.
+/- 89.55 acres**

(Future) Land Use Guide



CITY OF HARRISONBURG
Rezoning
1010 Garbers Church Road,
1645 Erickson Avenue, 1781 South
High Street, and South
Dogwood Drive
Tax Map Parcels:
21-K-4 & 5; 115-B-1 & 4;
and 117-C-3.
+/- 89.55 acres

