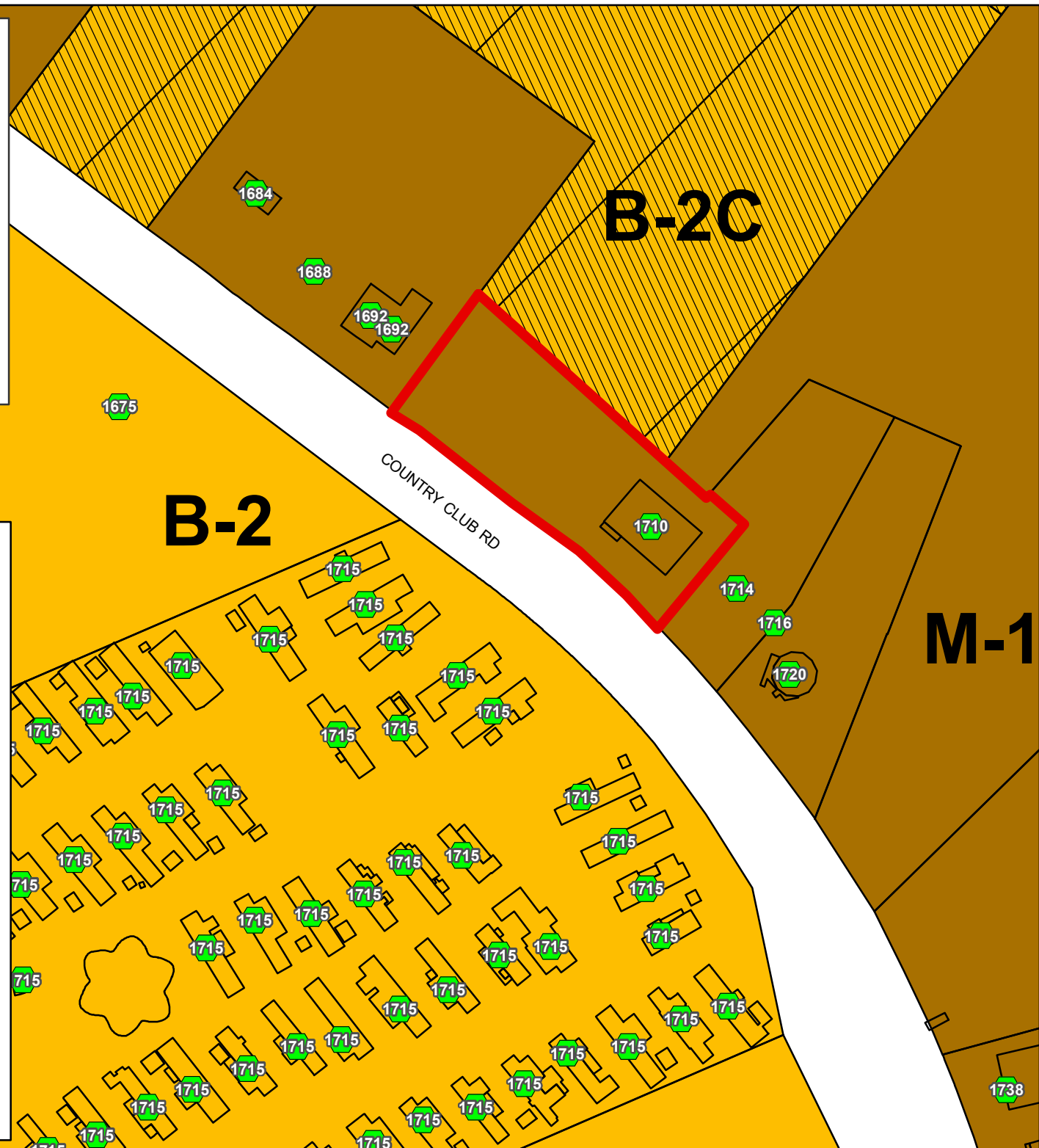



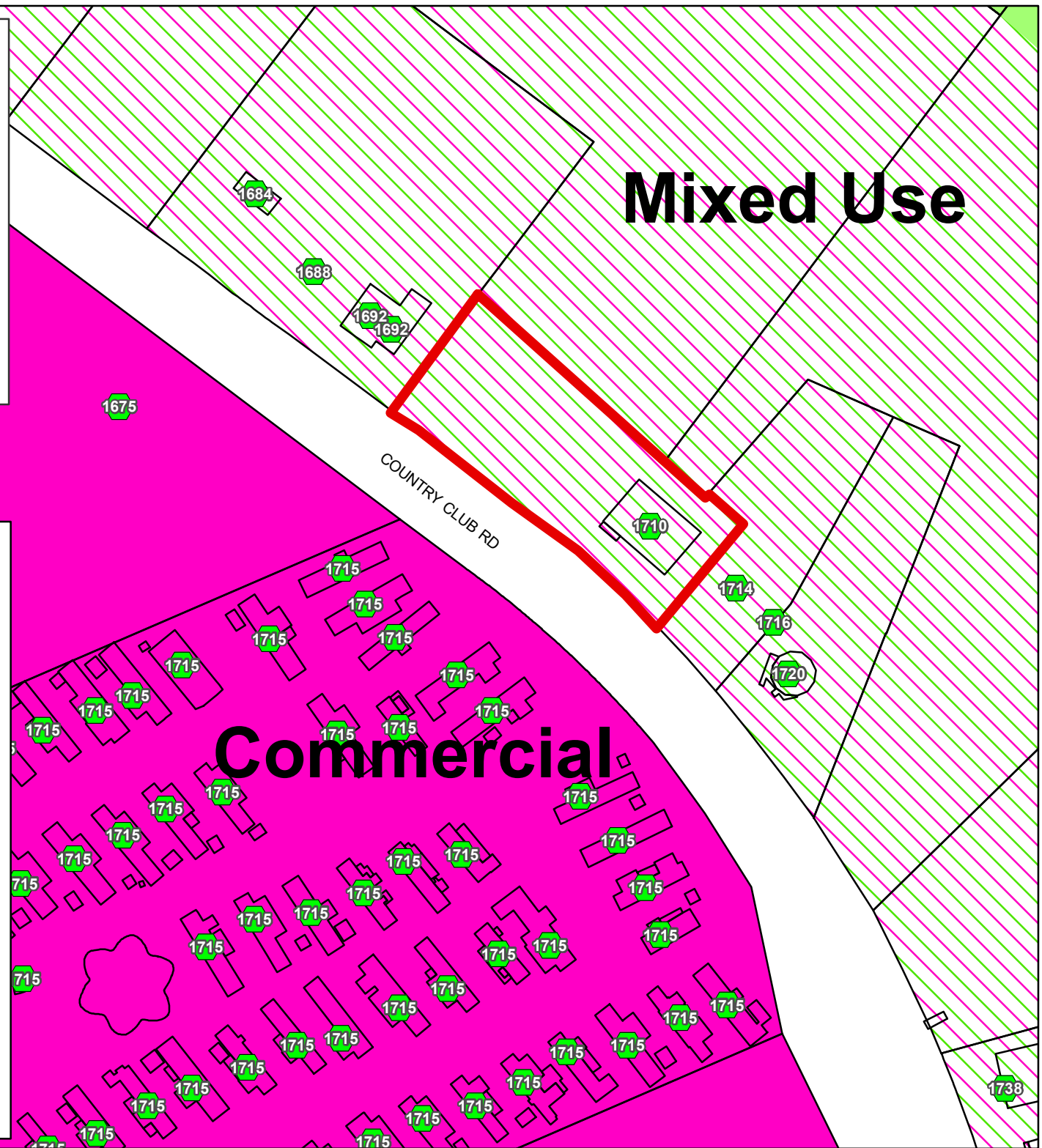

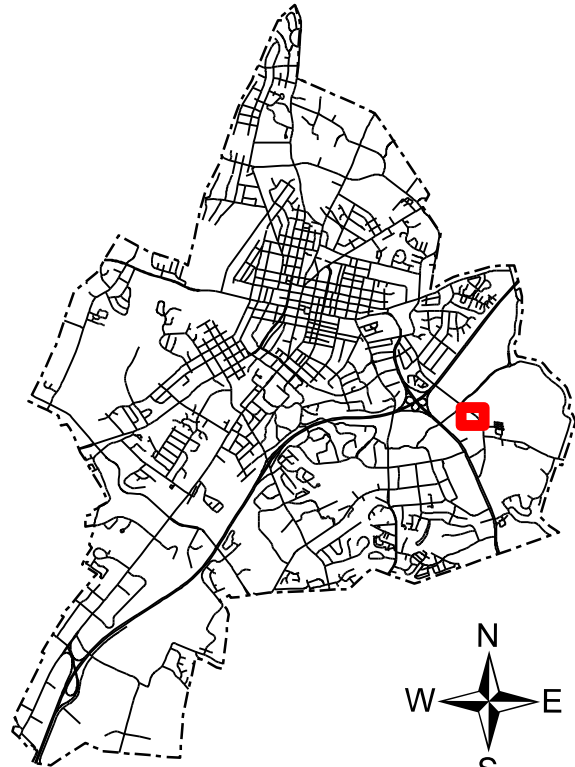
CITY OF HARRISONBURG
Special Use Permit
(Restaurant/food truck in M-1)
1710 Country Club Road
Tax Map Parcels: 72-A-12
+/- .58 acres

Zoning



CITY OF HARRISONBURG
Special Use Permit
(Restaurant/food truck in M-1)
1710 Country Club Road
Tax Map Parcels: 72-A-12
+/- .58 acres

(Future) Land Use Guide



CITY OF HARRISONBURG
Special Use Permit
(Restaurant/food truck in M-1)
1710 Country Club Road
Tax Map Parcels: 72-A-12
+/- .58 acres





1684

CITY OF HARRISONBURG
Special Use Permit
(Restaurant/food truck in M-1)
1710 Country Club Road
Tax Map Parcels: 72-A-12
+/- .58 acres

Floodplain and 100 Year Floodway

Legend

-  Floodway
-  100 Year Floodplain

1675

88

1692

1692

COUNTRY CLUB RD

1710

1715

1715

1715

1715

1715

1715

1715

1714

1716

1720

