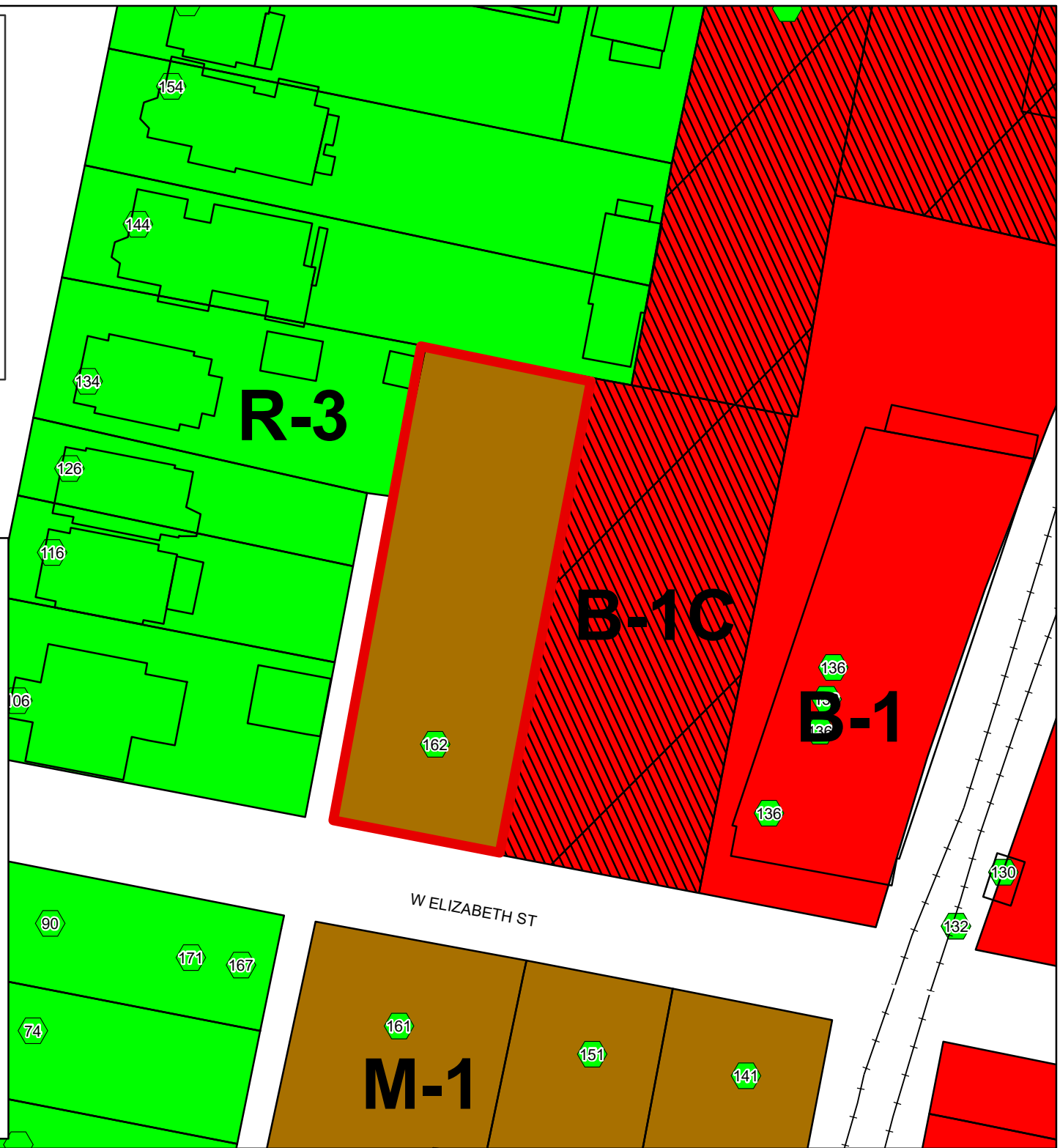
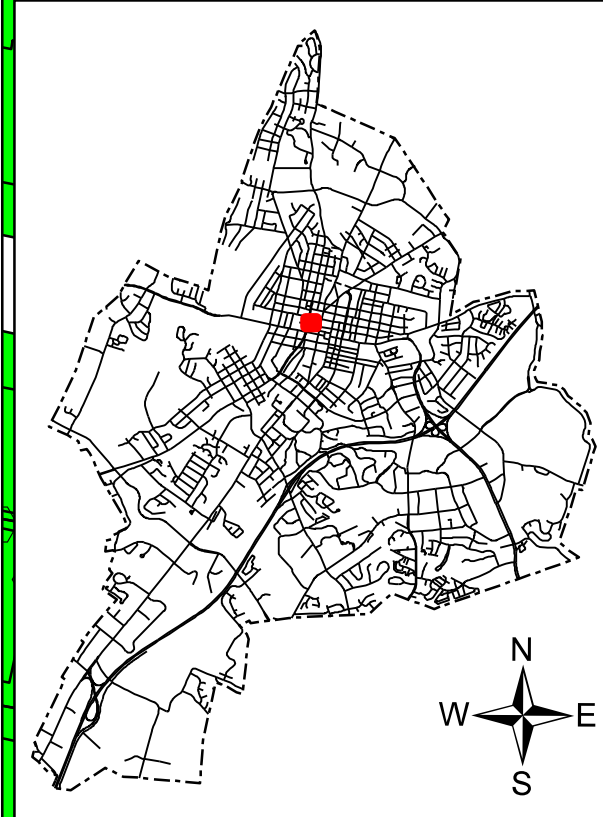
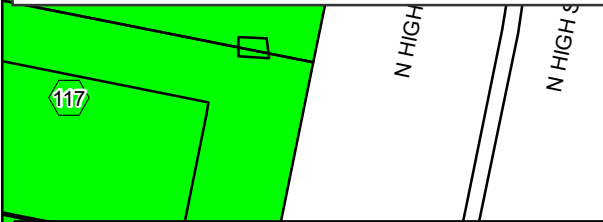


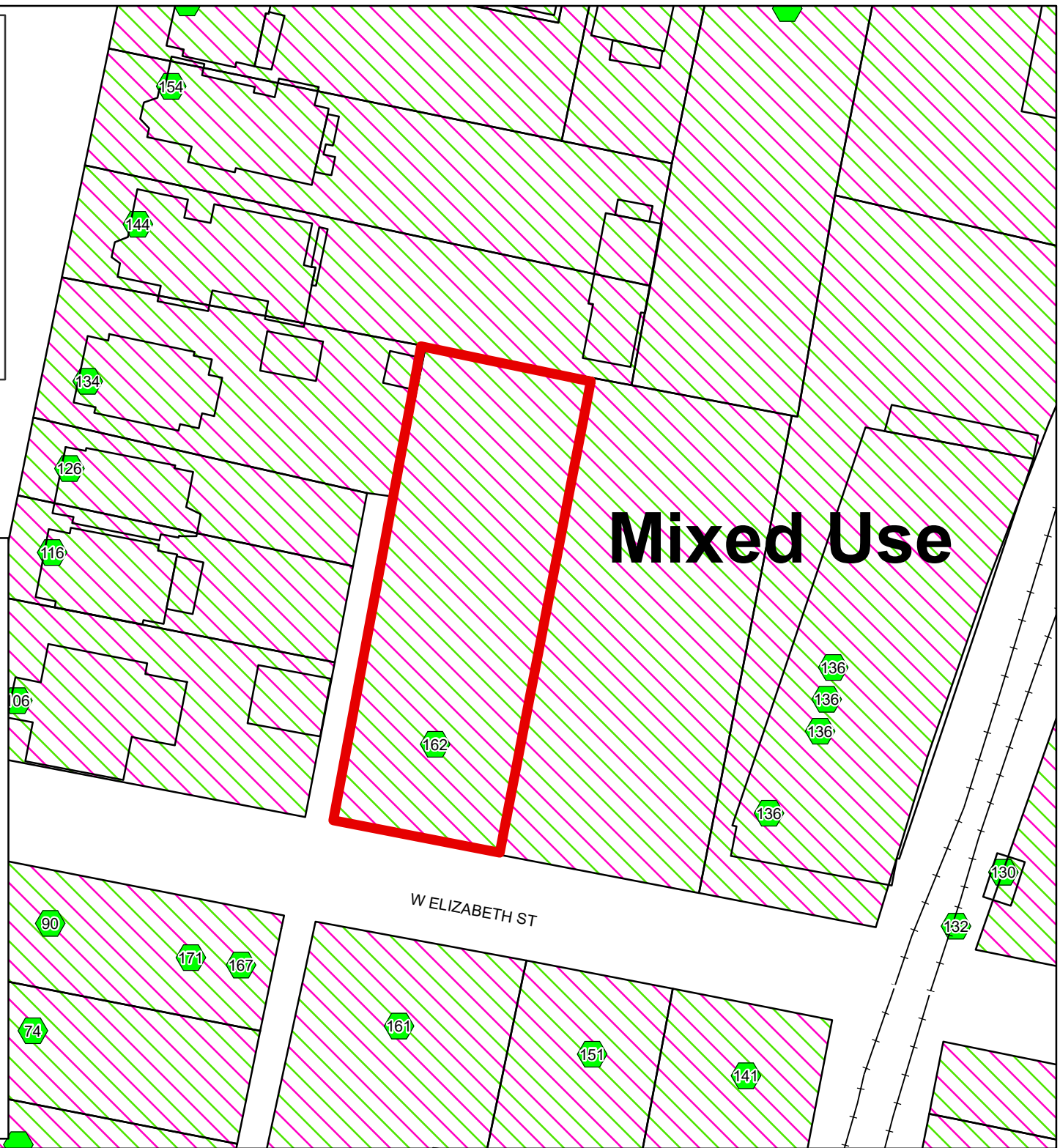

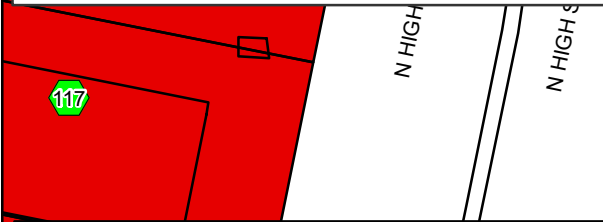
CITY OF HARRISONBURG
Rezoning (M-1 to B-1C)
162 West Elizabeth Street
Tax Map Parcels: 35-S-18
+/- 10,353 square feet

Zoning



CITY OF HARRISONBURG
Rezoning (M-1 to B-1C)
162 West Elizabeth Street
Tax Map Parcels: 35-S-18
+/- 10,353 square feet

(Future) Land Use Guide



CITY OF HARRISONBURG
Rezoning (M-1 to B-1C)
162 West Elizabeth Street
Tax Map Parcels: 35-S-18
+/- 10,353 square feet

