

CITY OF HARRISONBURG
Special Use Permit-
Contractor in B-2
3520 S Main St
Tax Map Parcel: 108-D-2+/-
40,075 sqft

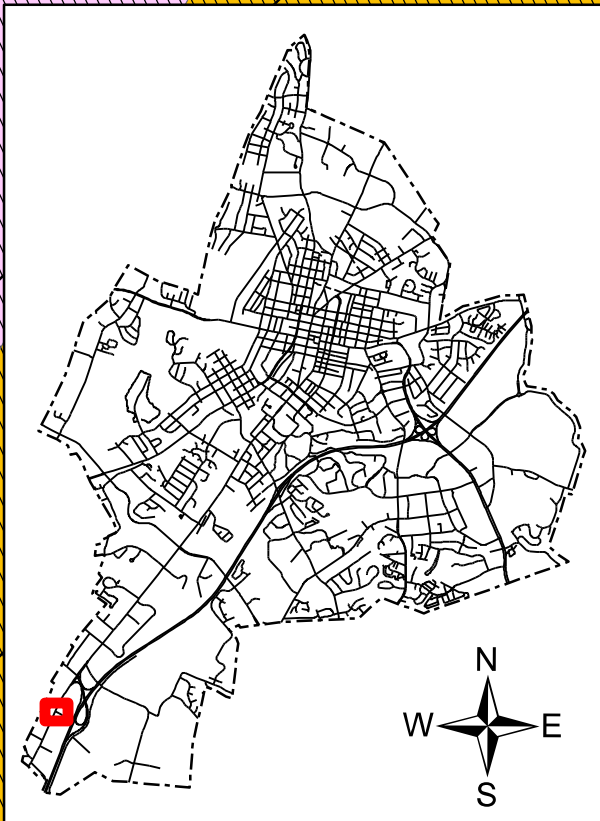
Zoning

B-2C

B-2

M-1C

M-1



S MAIN ST

REEDY CIR

3440

3520

38

3580

3586

3590

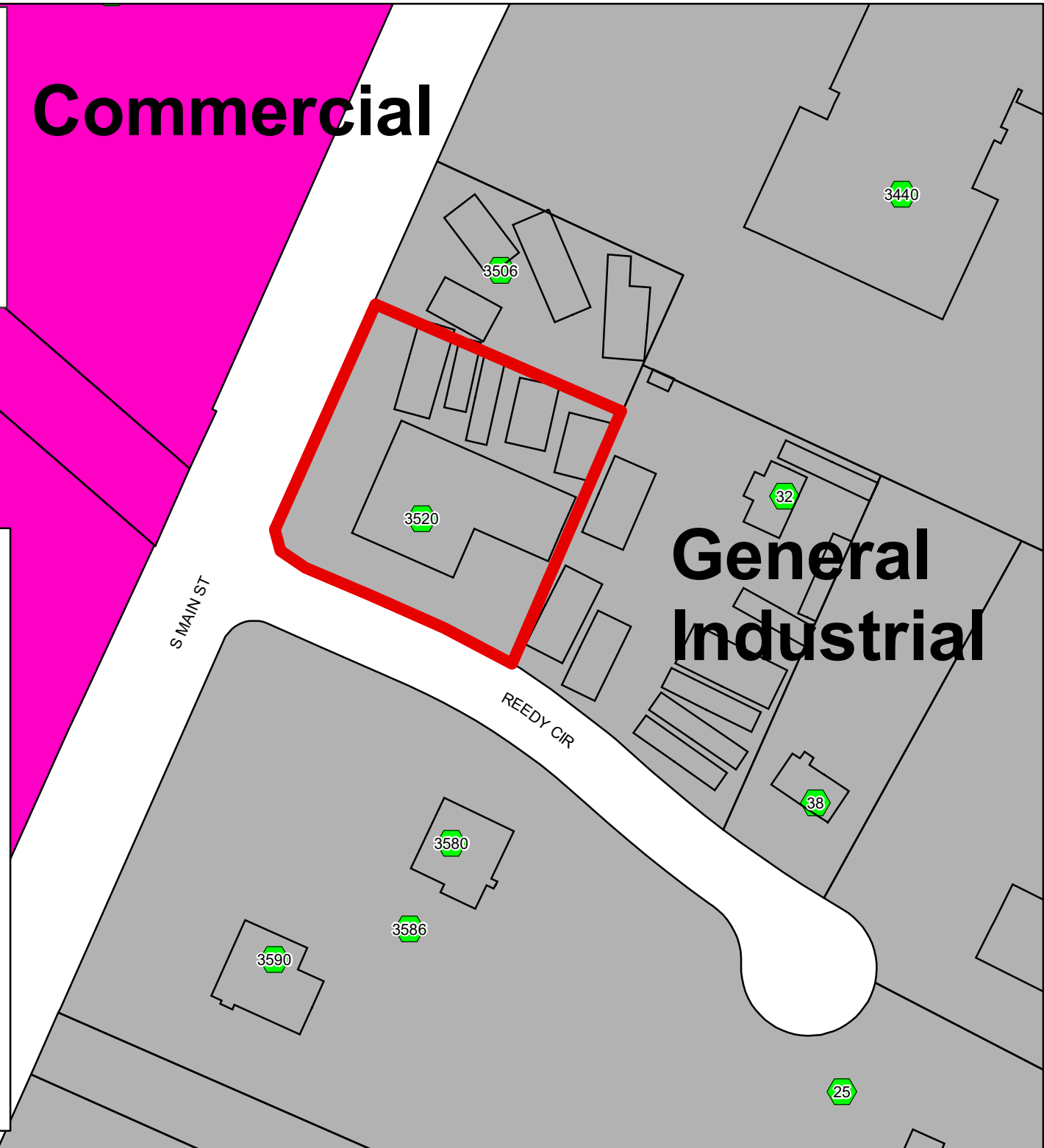
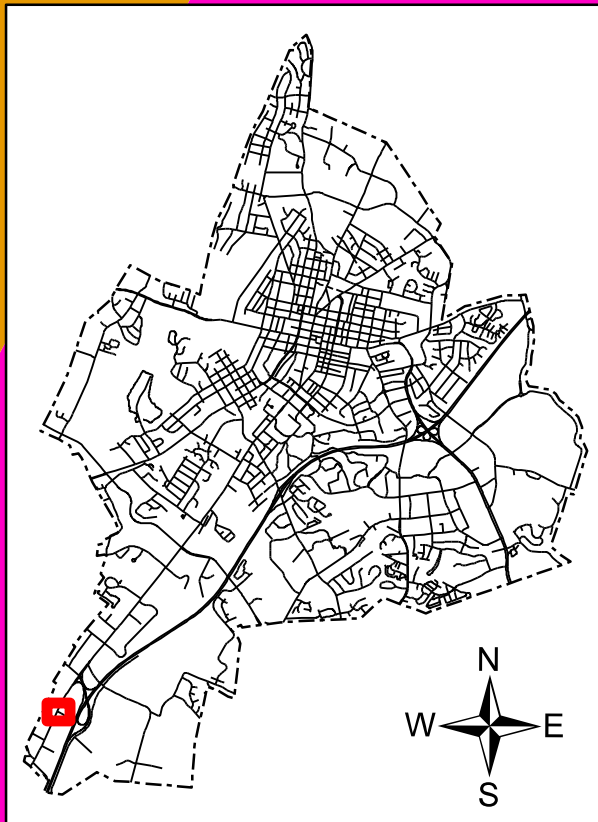
25

CITY OF HARRISONBURG
Special Use Permit-
Contractor in B-2
3520 S Main St
Tax Map Parcel: 108-D-2+/-
40,075 sqft

(Future) Land Use Guide

Commercial

General Industrial



CITY OF HARRISONBURG
Special Use Permit-
Contractor in B-2
3520 S Main St
Tax Map Parcel: 108-D-2+/-
40,075 sqft

