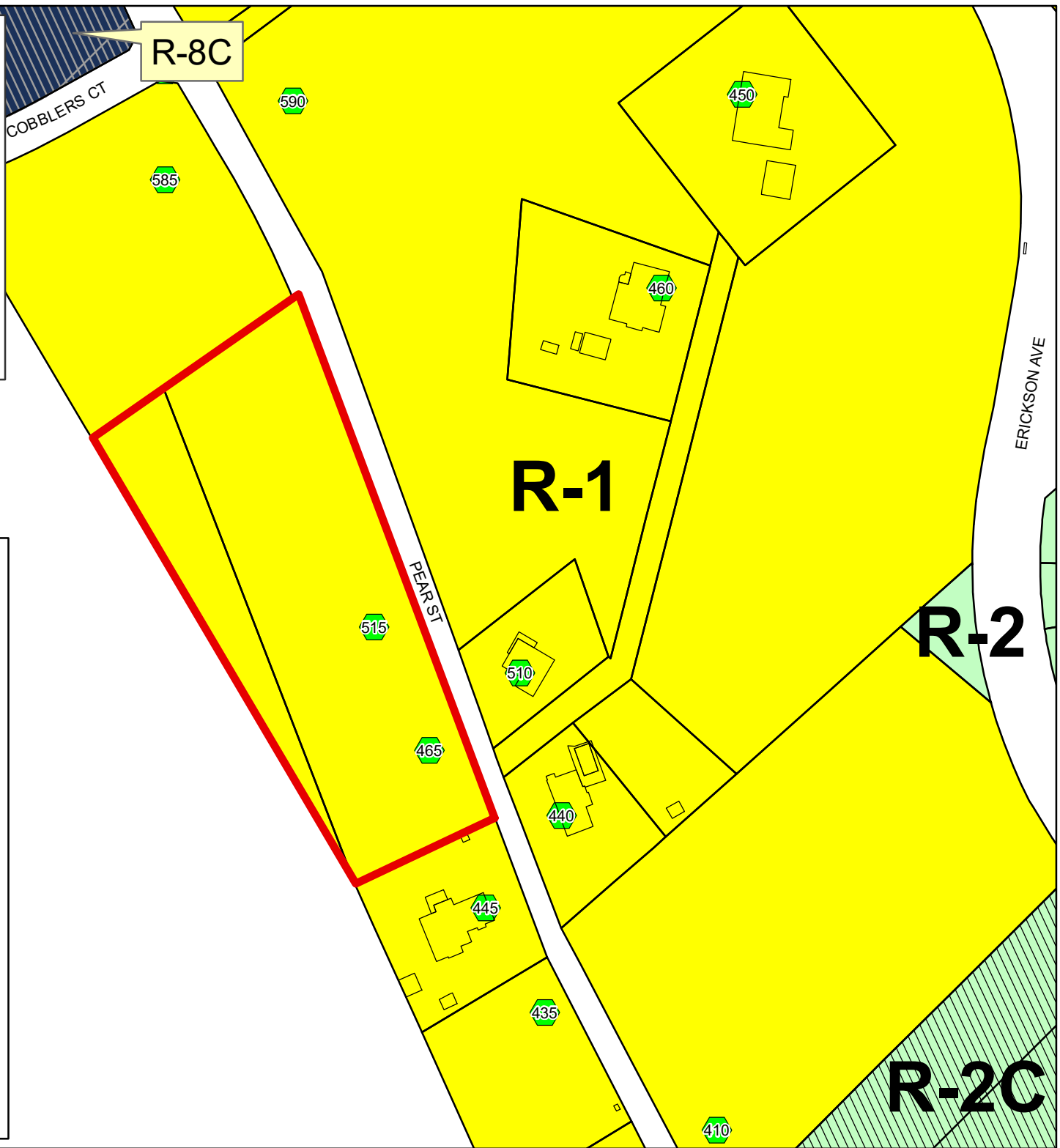
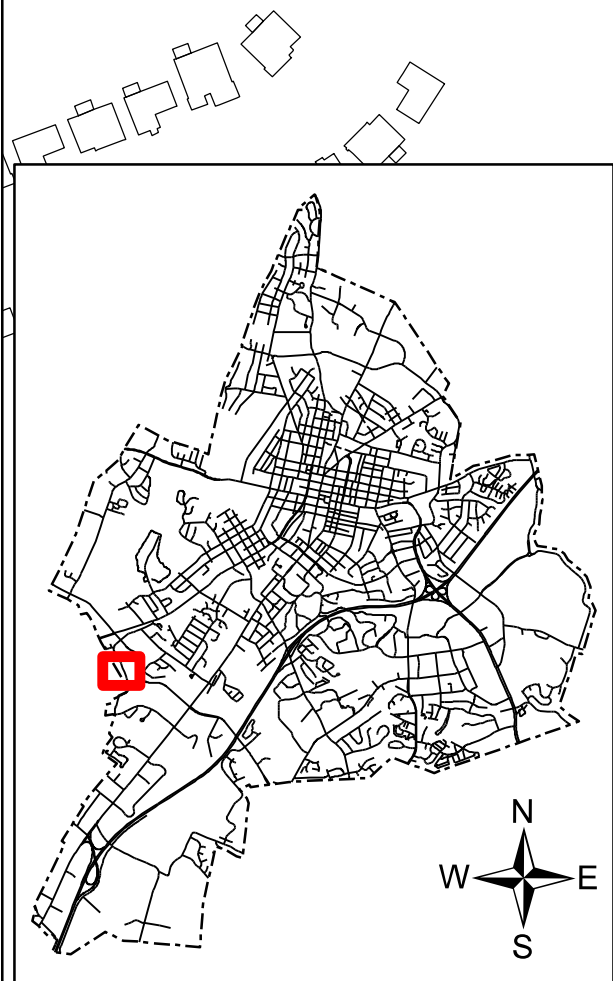


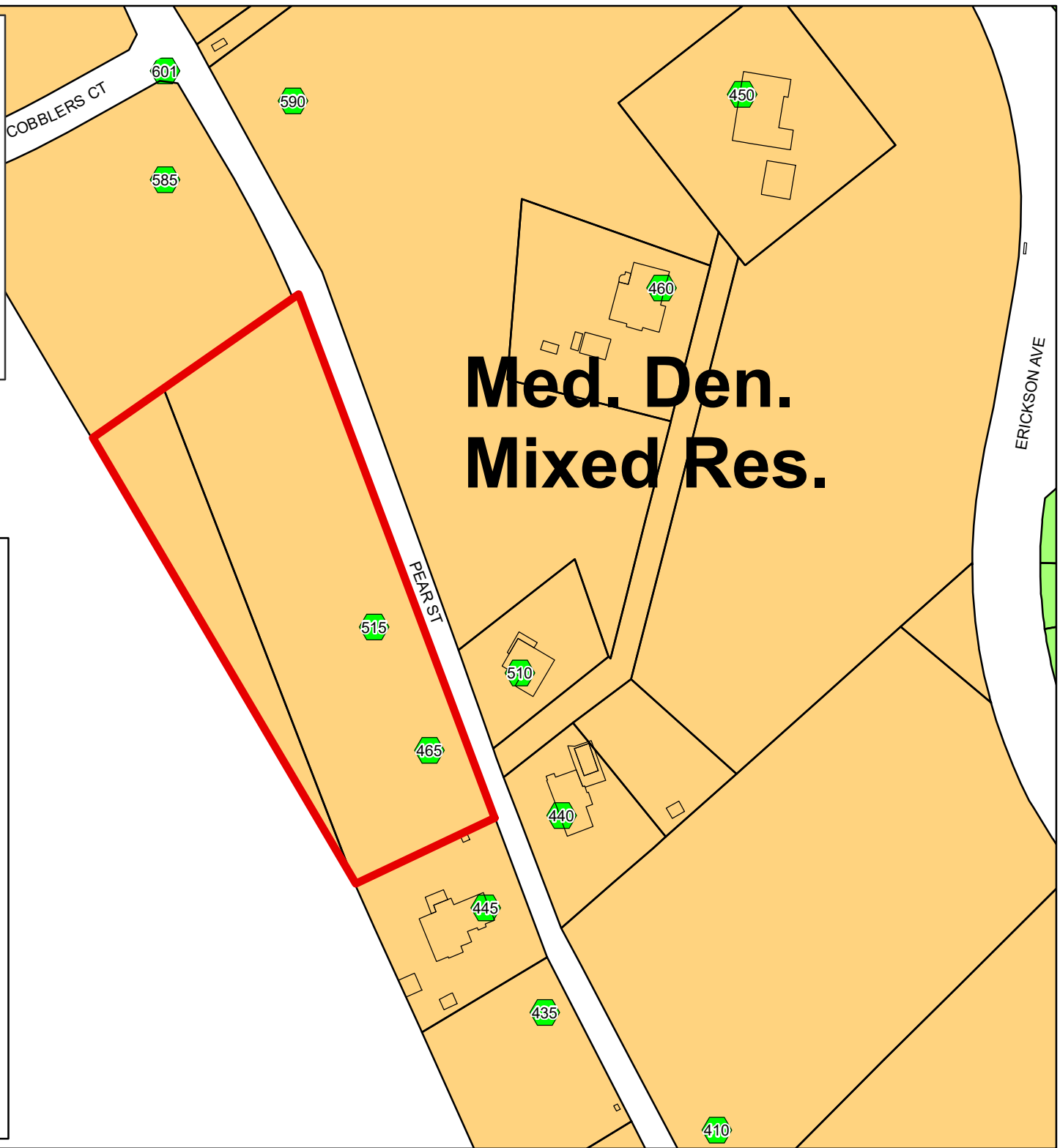
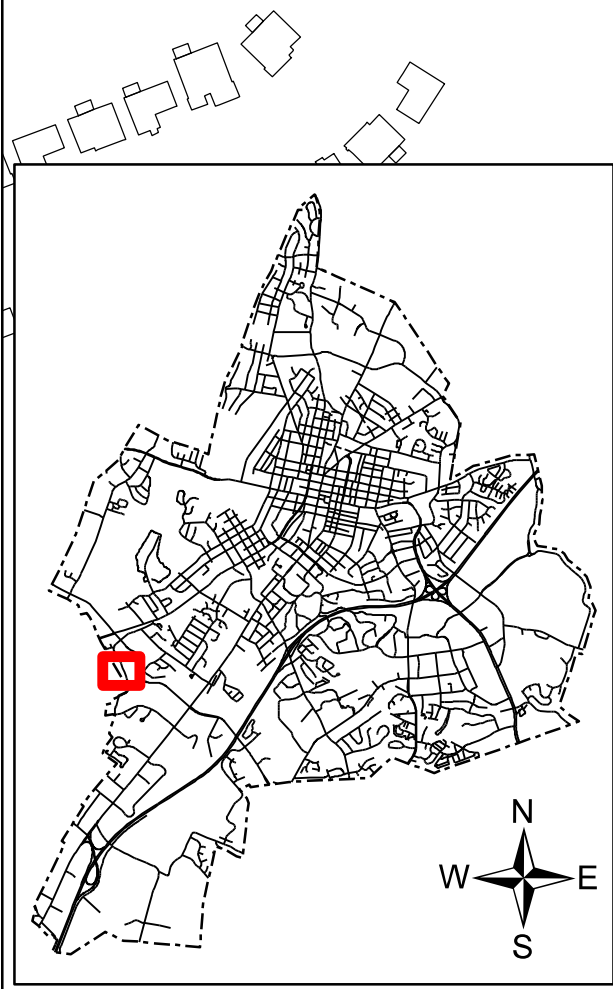
CITY OF HARRISONBURG
465 Pear Street (Zephyr Hill)
Rezoning - (R-1 to R-8C)
Special Use Permit -
Townhomes of not More than 8
Tax Map Parcel: 8-E-3 and 5
+/- 3.51-acres

Zoning



CITY OF HARRISONBURG
465 Pear Street (Zephyr Hill)
Rezoning - (R-1 to R-8C)
Special Use Permit -
Townhomes of not More than 8
Tax Map Parcel: 8-E-3 and 5
+/- 3.51-acres

(Future) Land Use Guide



CITY OF HARRISONBURG
465 Pear Street (Zephyr Hill)
Rezoning - (R-1 to R-8C)
Special Use Permit -
Townhomes of not More than 8
Tax Map Parcel: 8-E-3 and 5
+/- 3.51-acres

