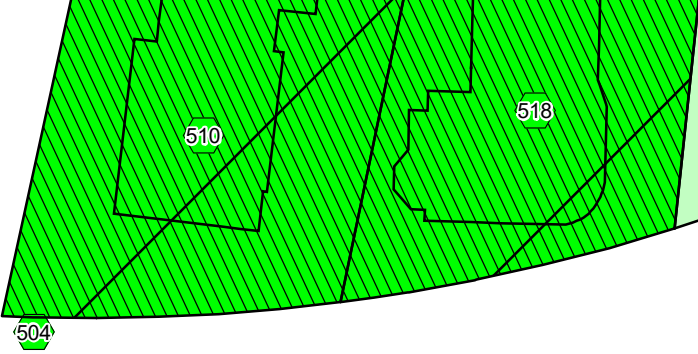


**CITY OF HARRISONBURG**  
**Special Use Permit**  
**To Allow Occupancy of**  
**Not More Than 4 Persons**  
**511 East Market Street**  
**Tax Map Parcel: 27-E-4**  
**+/- 15,686 Sq. Ft,**  
**Zoning**

**B-2C**

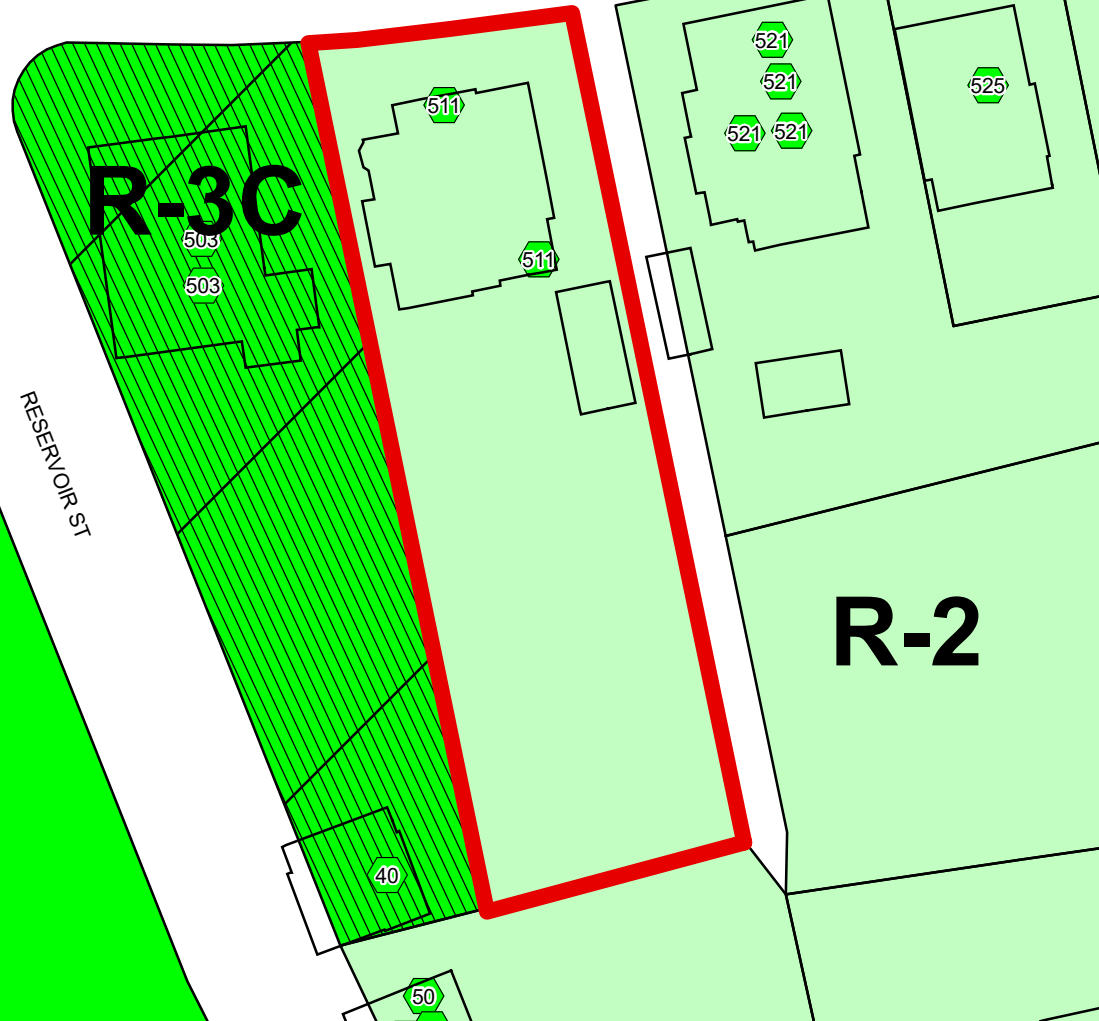
STERLING ST



E MARKET ST

**R-3C**

RESERVOIR ST



**R-2**

**R-3**



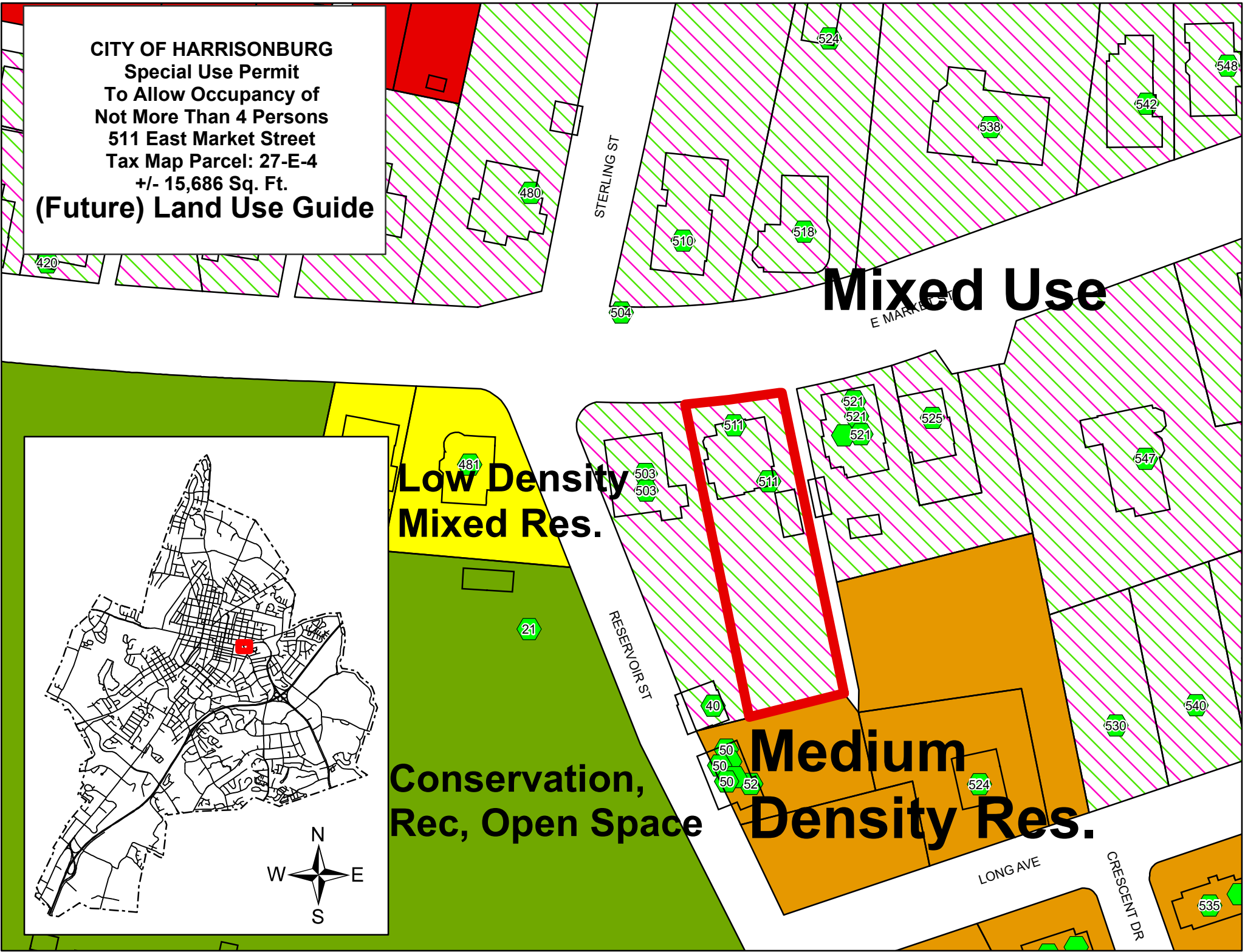
**CITY OF HARRISONBURG**  
**Special Use Permit**  
**To Allow Occupancy of**  
**Not More Than 4 Persons**  
**511 East Market Street**  
**Tax Map Parcel: 27-E-4**  
**+/- 15,686 Sq. Ft.**  
**(Future) Land Use Guide**

**Mixed Use**

**Low Density  
Mixed Res.**

**Medium  
Density Res.**

**Conservation,  
Rec, Open Space**



**CITY OF HARRISONBURG**  
**Special Use Permit**  
**To Allow Occupancy of**  
**Not More Than 4 Persons**  
**511 East Market Street**  
**Tax Map Parcel: 27-E-4**  
**+/- 15,686 Sq. Ft.**

