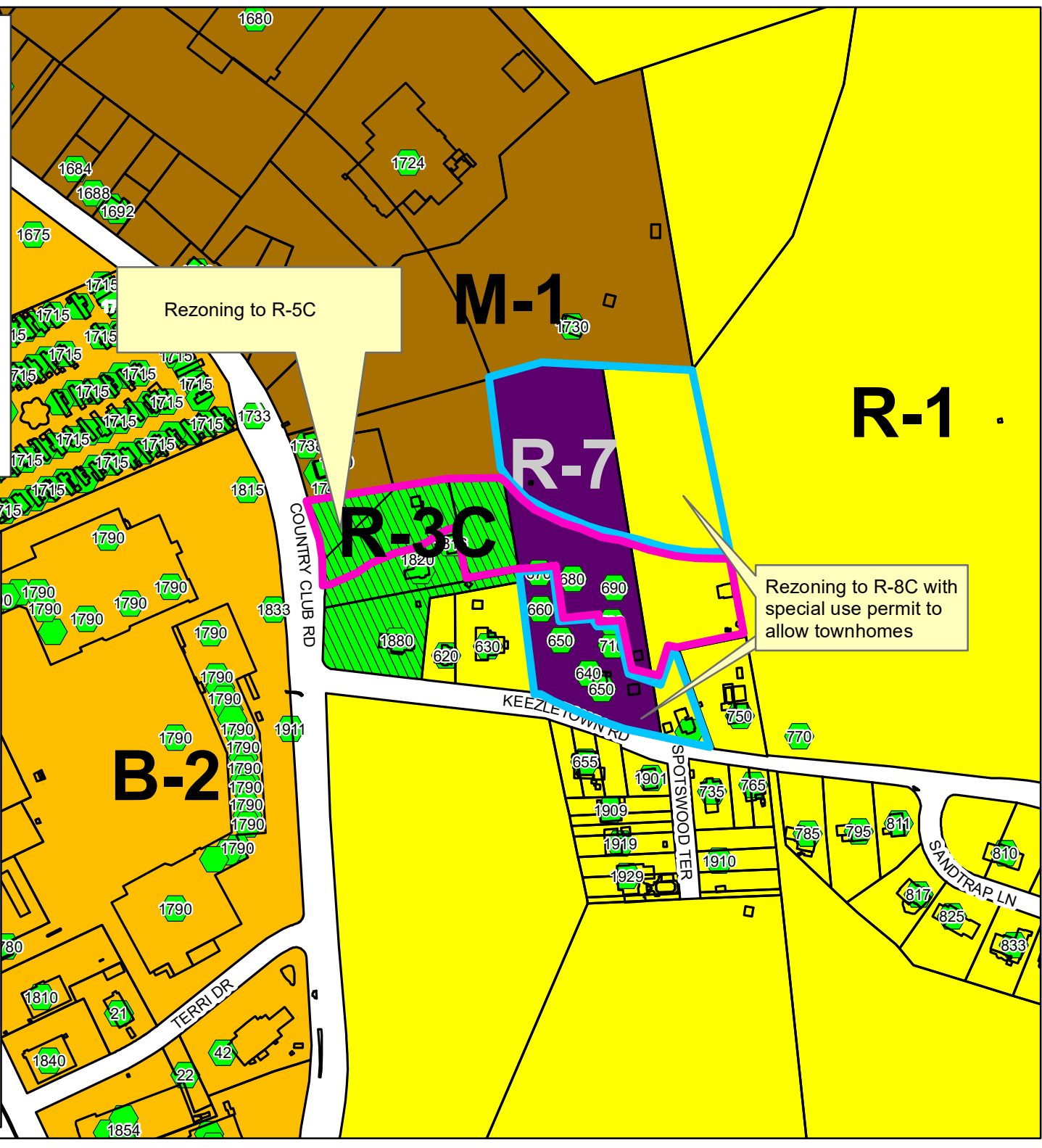
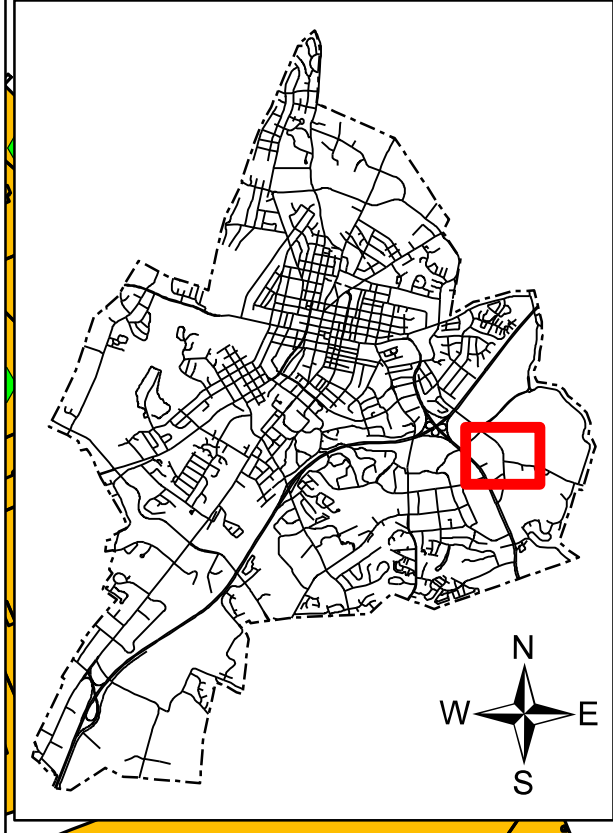


CITY OF HARRISONBURG
Portions of 1816, 1820 Country Club
Road, 640, 650, 660, 670, 680, 690,
700, 710 & 730 Keezletown Road

Rezoning:
R-1/R-3C/R-7 to R-5C/R-8C
Special Use Permit:
**Attached Townhomes of not
More
than 8 Units in R-8**
Tax Map Parcel: 72-B-4, 6 and 7
+/- 11.54-acres

Zoning



CITY OF HARRISONBURG
 Portions of 1816, 1820 Country Club Road, 640, 650, 660, 670, 680, 690, 700, 710 & 730 Keezle Town Road
Rezoning:
 R-1/R-3C/R-7 to R-5C/R-8C
Special Use Permit:
 Attached Townhomes of not More than 8 Units in R-8
Tax Map Parcel: 72-B-4, 6 and 7
 +/- 11.54-acres
(Future) Land Use Guide

**Low Density
Mixed Res.**

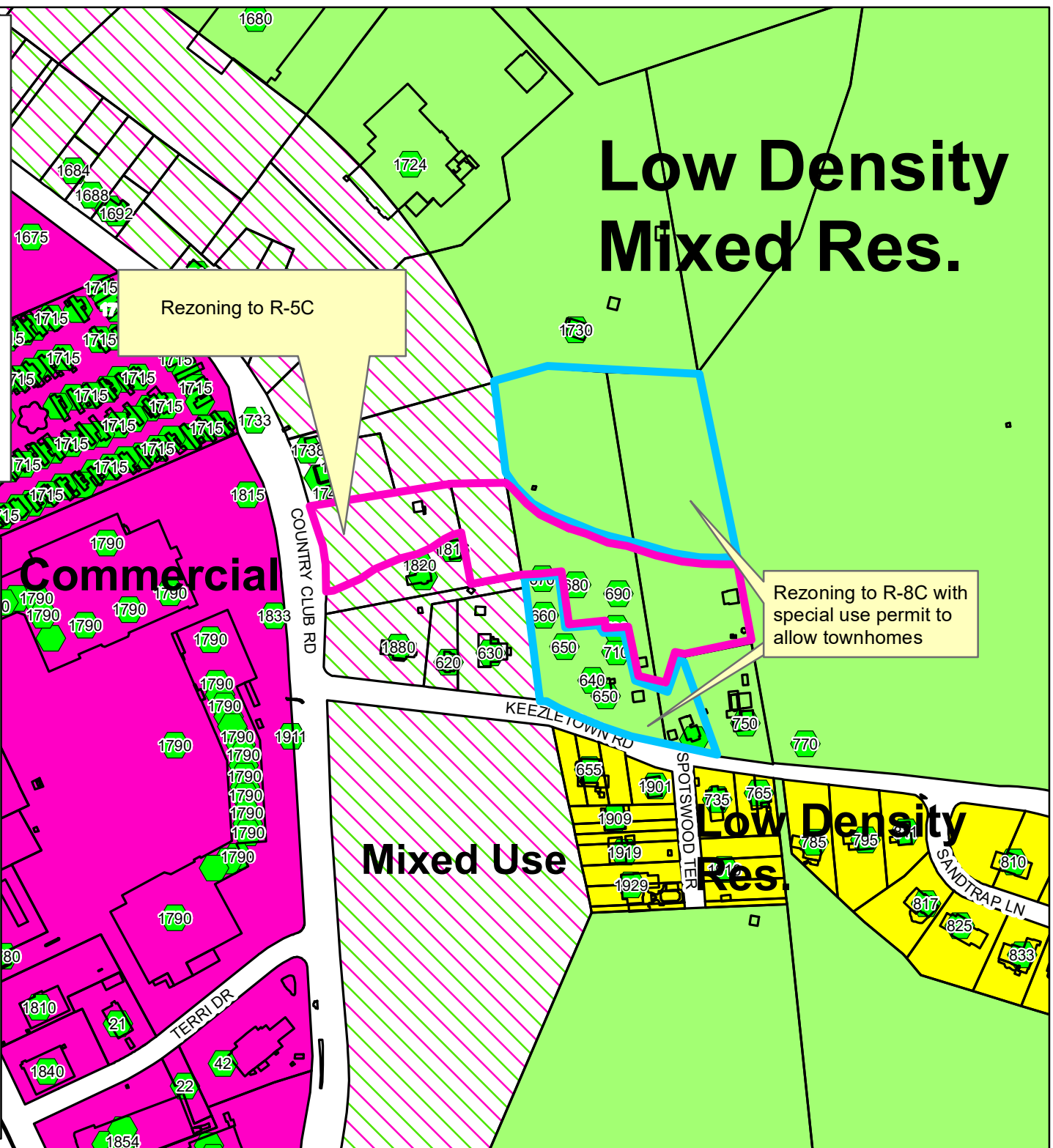
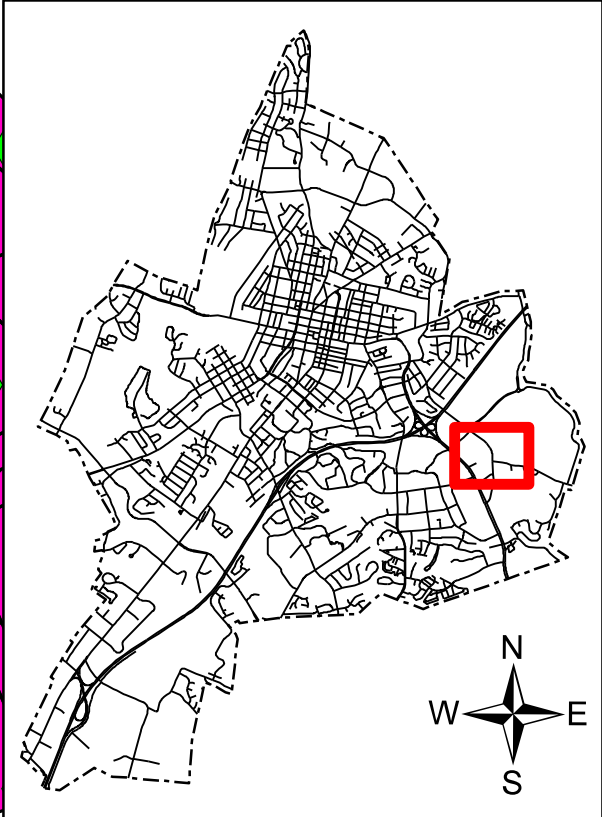
Rezoning to R-5C

Rezoning to R-8C with special use permit to allow townhomes

Commercial

Mixed Use

**Low Density
Res**



CITY OF HARRISONBURG
Portions of 1816, 1820 Country Club
Road, 640, 650, 660, 670, 680, 690,
700, 710 & 730 Keezletown Road

Rezoning:

R-1/R-3C/R-7 to R-5C/R-8C

Special Use Permit:

**Attached Townhomes of not
More**

than 8 Units in R-8

Tax Map Parcel: 72-B-4, 6 and 7

+/- 11.54-acres

Rezoning to R-5C

Rezoning to R-8C with
special use permit to
allow townhomes

