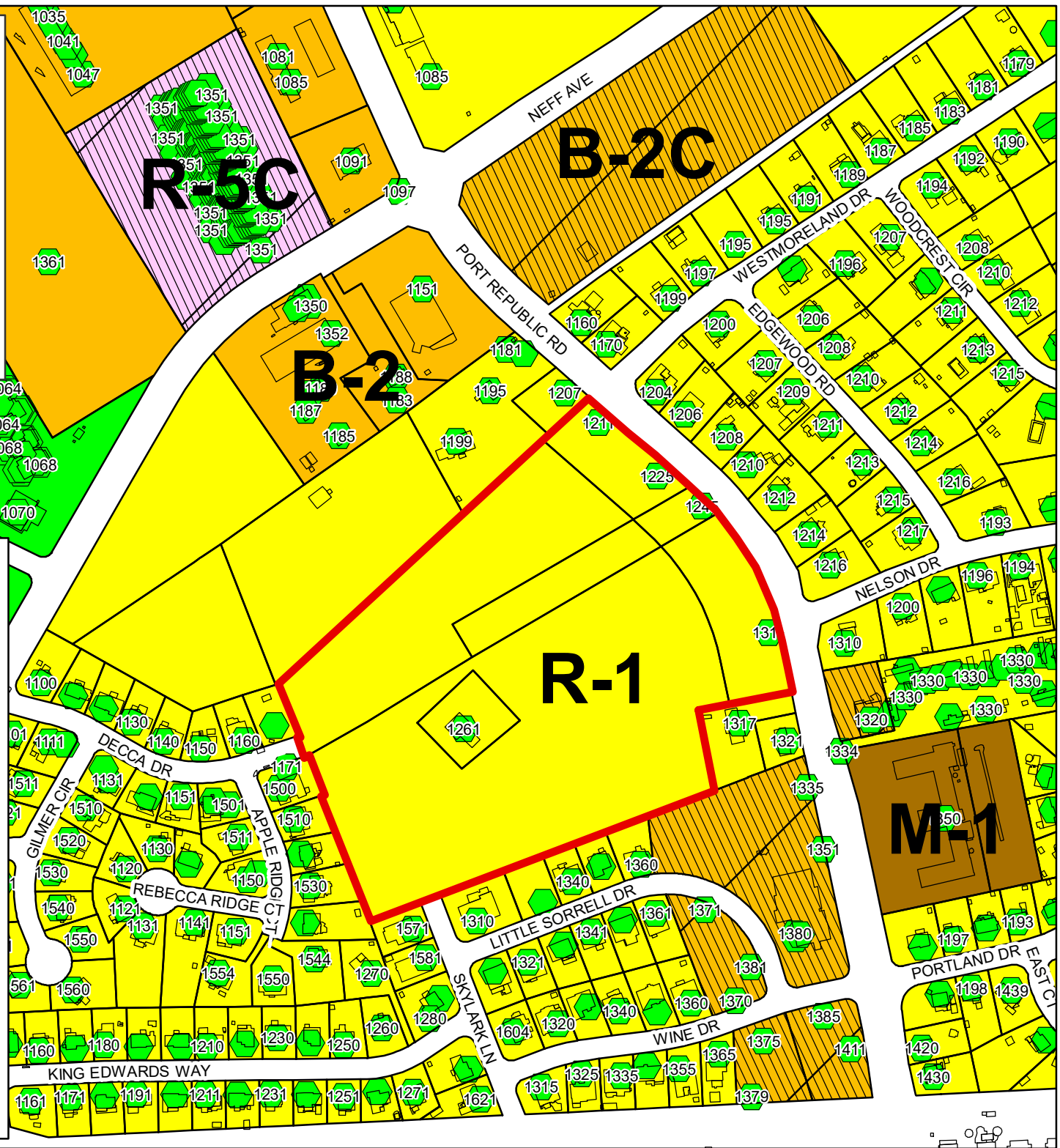

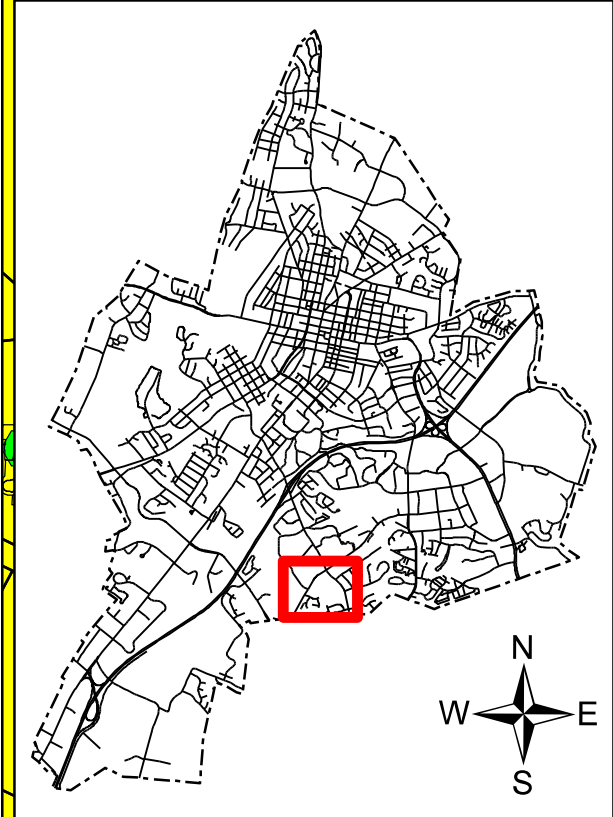


CITY OF HARRISONBURG
1211, 1225, 1245 & 1261 Port Republic Road
Rezoning - (R-1 to R-8C)
Special Use Permit -
Townhomes of not More than 8
Tax Map Parcel: 88-F-7, 8, 9 & 10
+/- 19.66-acres

Zoning



CITY OF HARRISONBURG
1211, 1225, 1245 & 1261 Port
Republic Road
Rezoning - (R-1 to R-8C)
Special Use Permit -
Townhomes of not More than 8
Tax Map Parcel: 88-F-7, 8, 9 & 10
+/- 19.66-acres

(Future) Land Use Guide

High Density
Res.

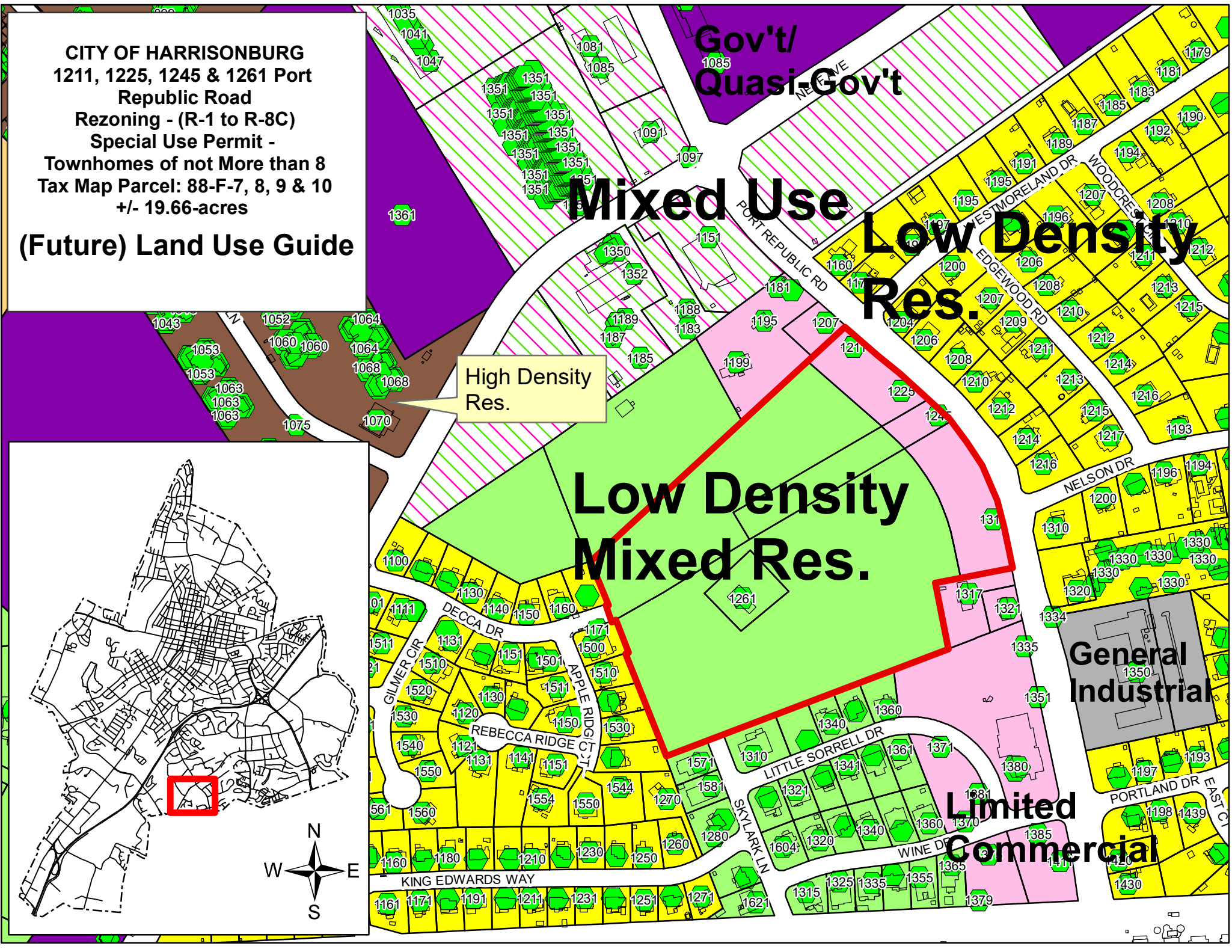
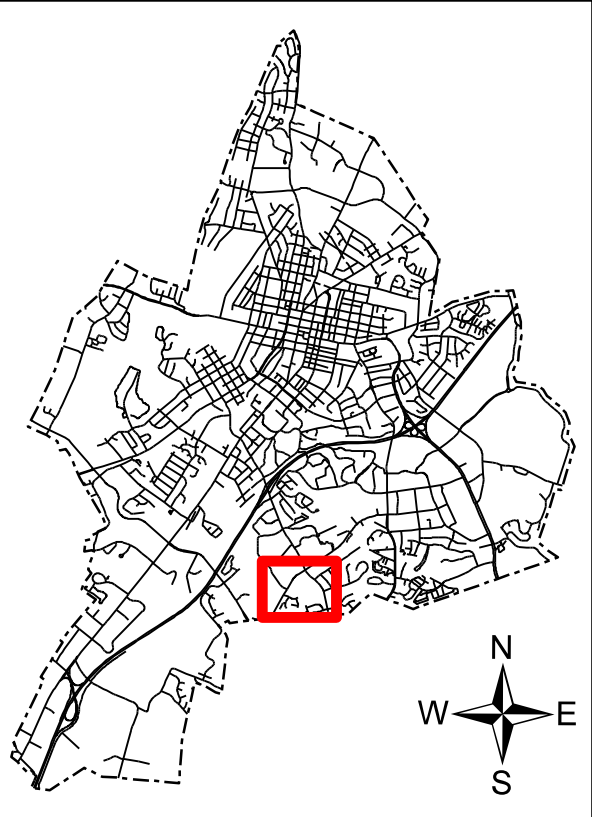
**Mixed Use
Low Density
Res.**

**Low Density
Mixed Res.**

**General
Industrial**

**Limited
Commercial**

**Gov't/
Quasi-Gov't**



CITY OF HARRISONBURG
1211, 1225, 1245 & 1261 Port
Republic Road
Rezoning - (R-1 to R-8C)
Special Use Permit -
Townhomes of not More than 8
Tax Map Parcel: 88-F-7, 8, 9 & 10
+/- 19.66-acres

