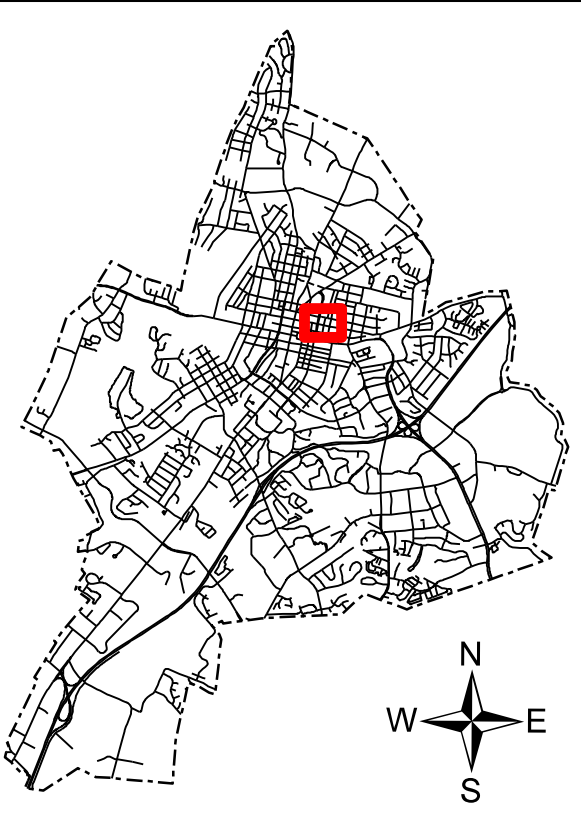
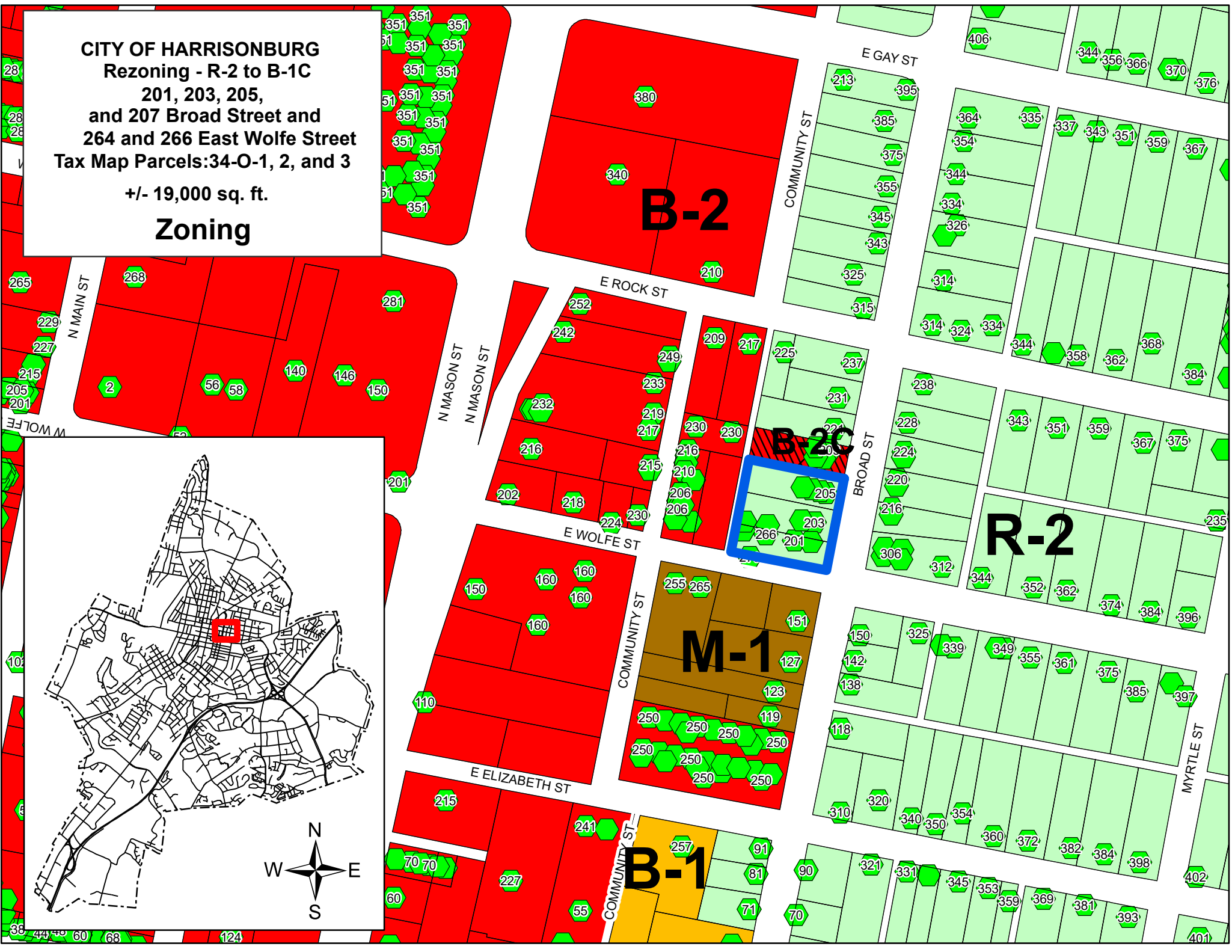
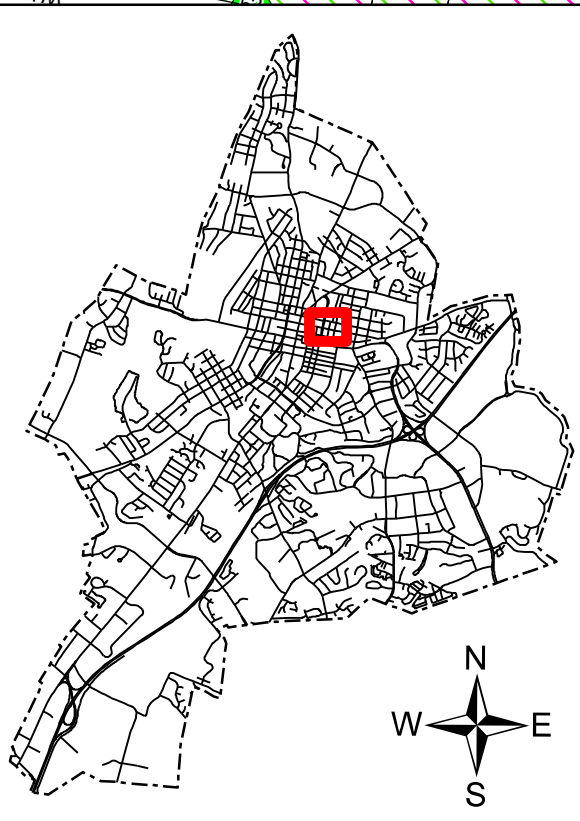


**CITY OF HARRISONBURG**  
**Rezoning - R-2 to B-1C**  
**201, 203, 205,**  
**and 207 Broad Street and**  
**264 and 266 East Wolfe Street**  
**Tax Map Parcels:34-O-1, 2, and 3**  
**+/- 19,000 sq. ft.**  
**Zoning**



**CITY OF HARRISONBURG**  
**Rezoning - R-2 to B-1C**  
**201, 203, 205,**  
**and 207 Broad Street and**  
**264 and 266 East Wolfe Street**  
**Tax Map Parcels: 34-O-1, 2, and 3**  
**+/- 19,000 sq. ft.**

**(Future) Land Use Guide**



**Gov't/  
Quasi-Gov't**

**Mixed Use**

**Neighborhood  
Res.**

