
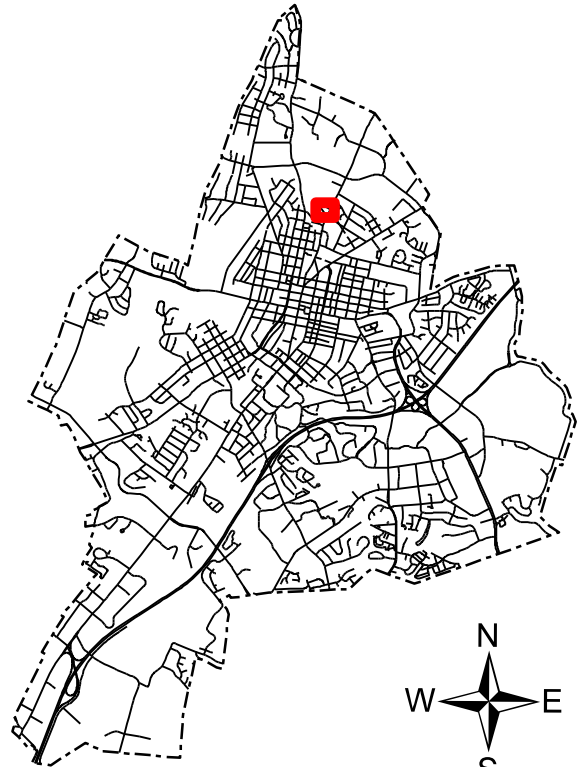


CITY OF HARRISONBURG
Rezoning
895 North Liberty Street
M-1 to R-8
Tax Map Parcels: 40-Z-54 and 55
+/- 10,312 square foot parcel

Zoning



CITY OF HARRISONBURG

Rezoning


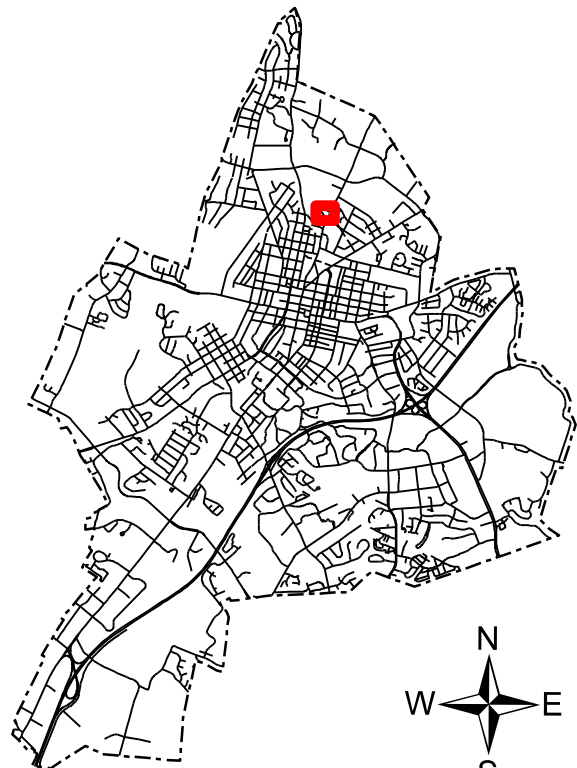
895 North Liberty Street

M-1 to R-8

Tax Map Parcels: 40-Z-54 and 55

+/- 10,312 square foot parcel

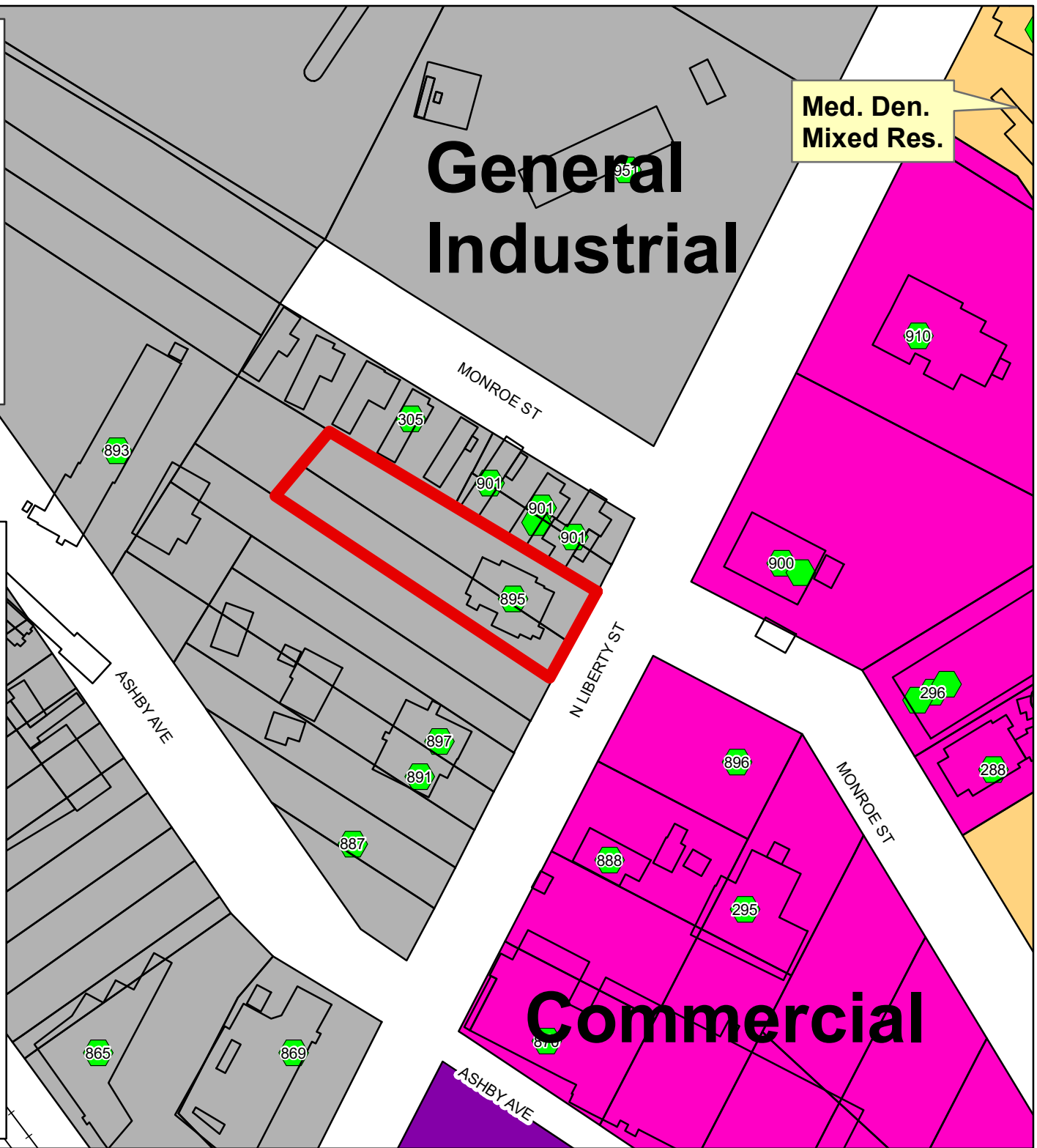
(Future) Land Use Guide



**General
Industrial**

**Med. Den.
Mixed Res.**

Commercial



CITY OF HARRISONBURG
Rezoning
895 North Liberty Street
M-1 to R-8
Tax Map Parcels: 40-Z-54 and 55
+/- 10,312 square foot parcel

