

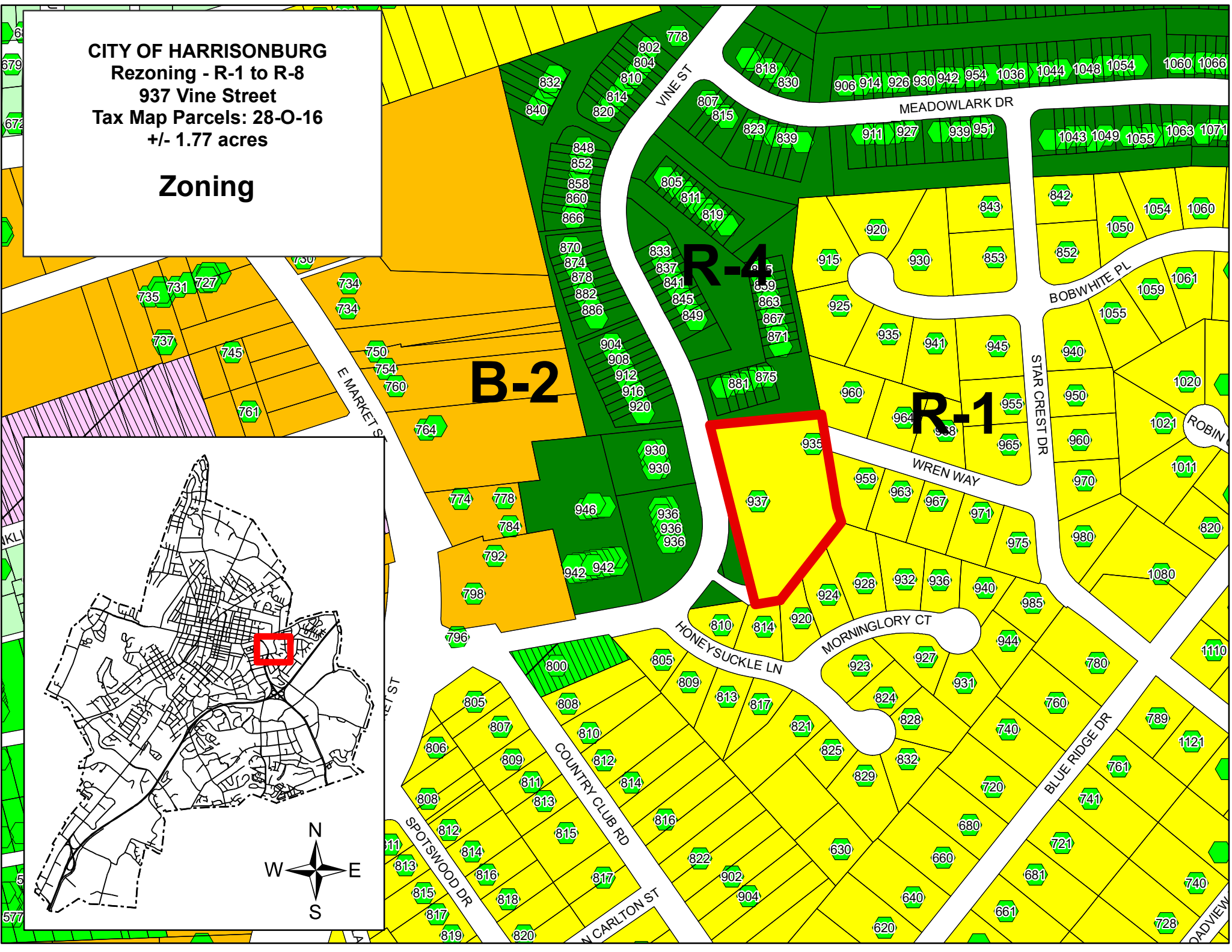
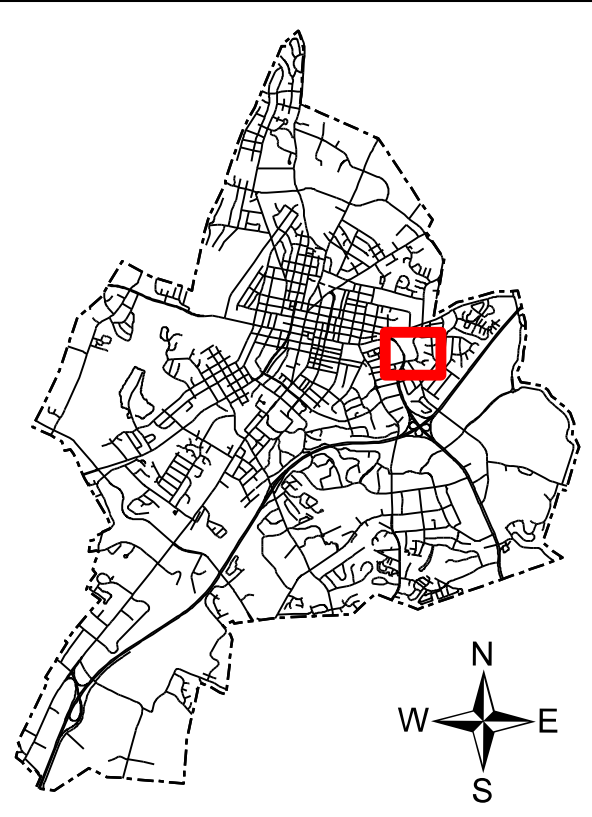
CITY OF HARRISONBURG
Rezoning - R-1 to R-8
937 Vine Street
Tax Map Parcels: 28-O-16
+/- 1.77 acres

Zoning

B-2

R-4

R-1



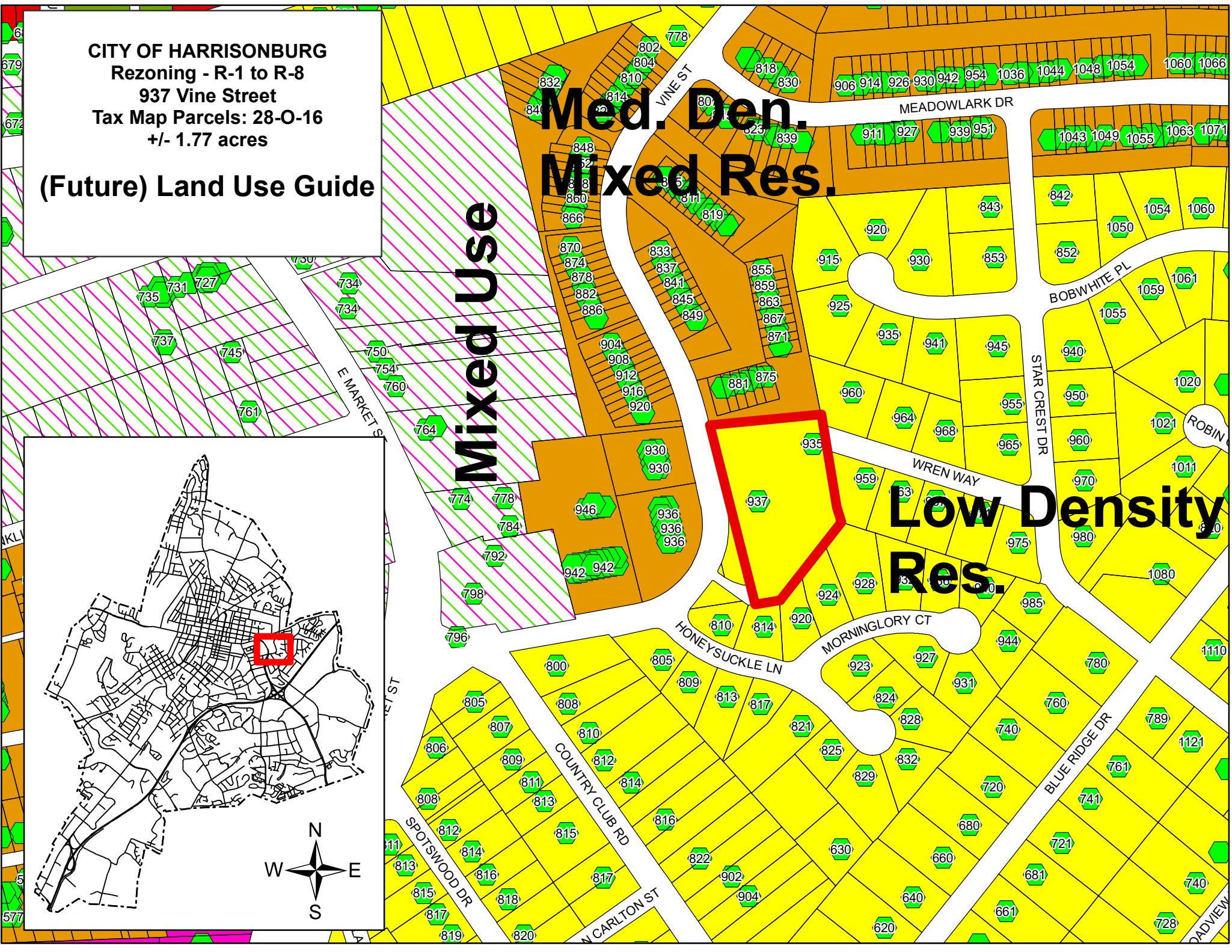
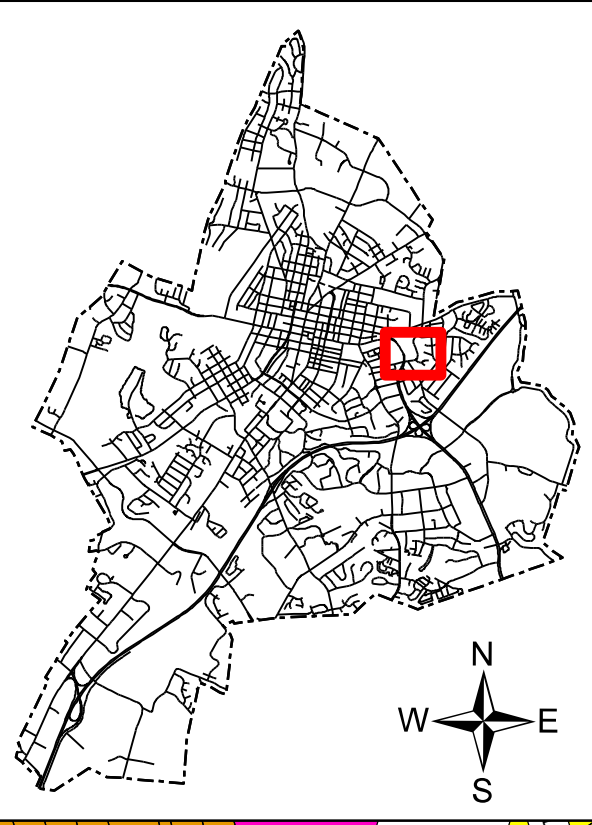
CITY OF HARRISONBURG
Rezoning - R-1 to R-8
937 Vine Street
Tax Map Parcels: 28-O-16
+/- 1.77 acres

(Future) Land Use Guide

Mixed Use

**Med. Den.
Mixed Res.**

**Low Density
Res.**



CITY OF HARRISONBURG
Rezoning - R-1 to R-8
937 Vine Street
Tax Map Parcels: 28-O-16
+/- 1.77 acres

