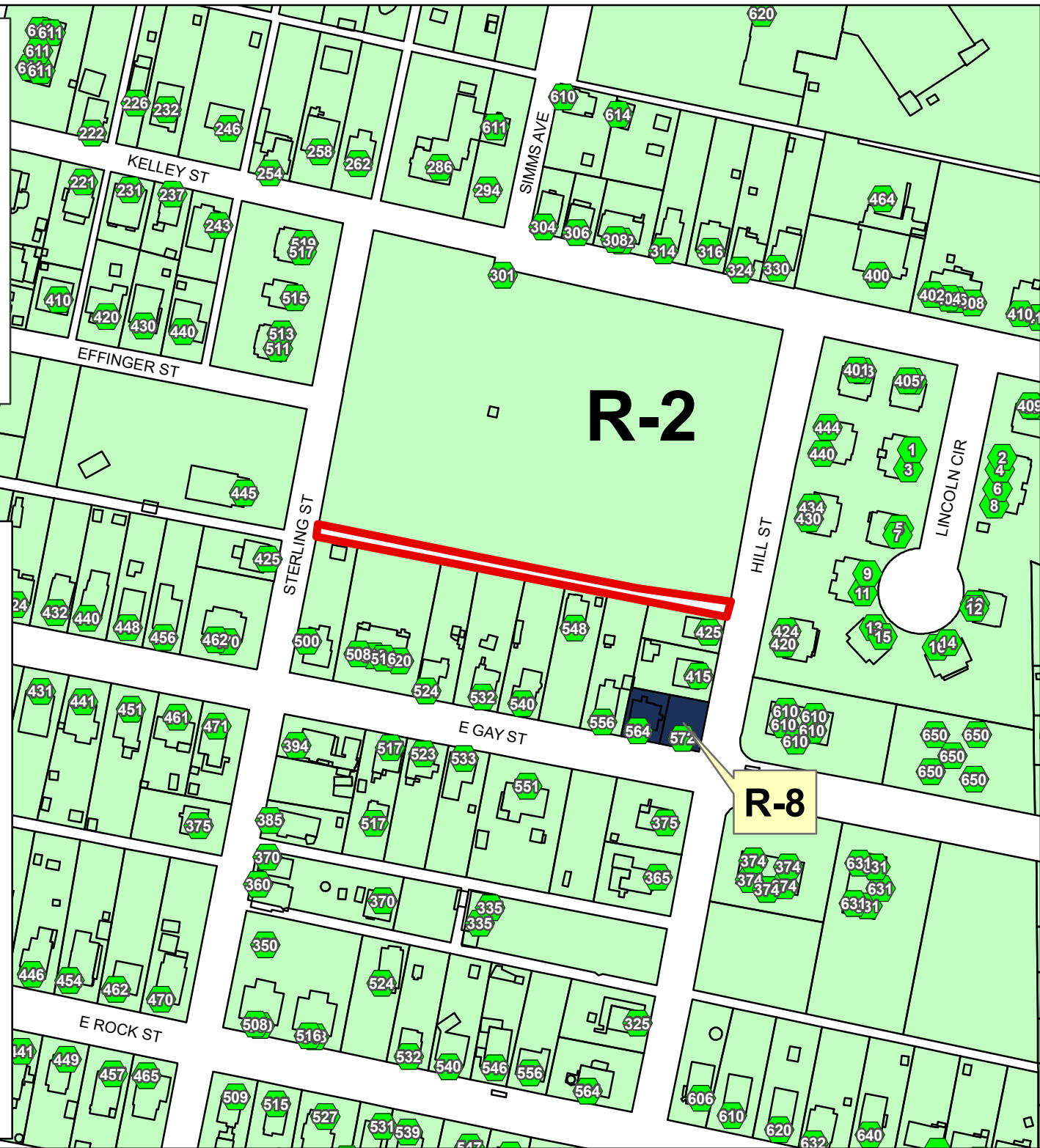

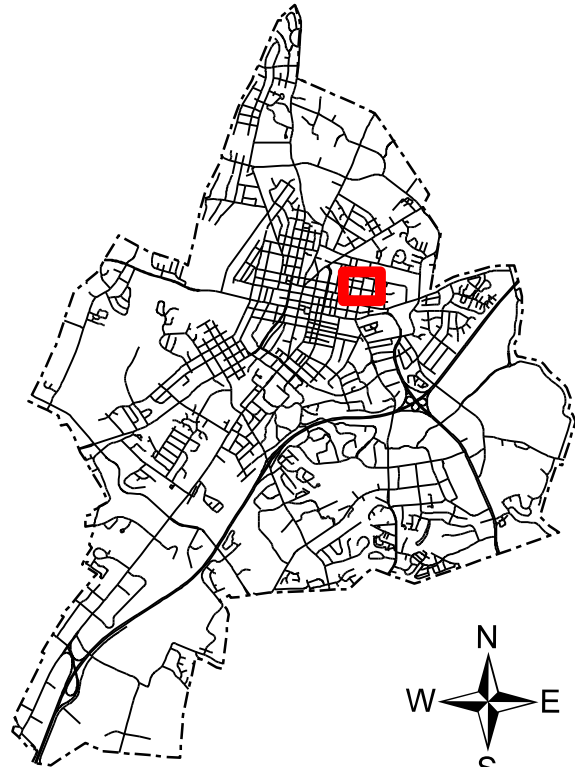



CITY OF HARRISONBURG
Public Alley Closing
Adjacent and south of Newtown Cemetery
between Sterling St & Hill St
(TM 33-K-12 & 13)
+/- 8,200

Zoning



(Future) Land Use Guide



Conservation, Rec, Open Space

Neighborhood Res

620

Gov't/
Quasi-Gov't

CITY OF HARRISONBURG
Public Alley Closing
Adjacent and south of Newtown Cemetery
between Sterling St & Hill St
(TM 33-K-12 & 13)
+/- 8,200

