

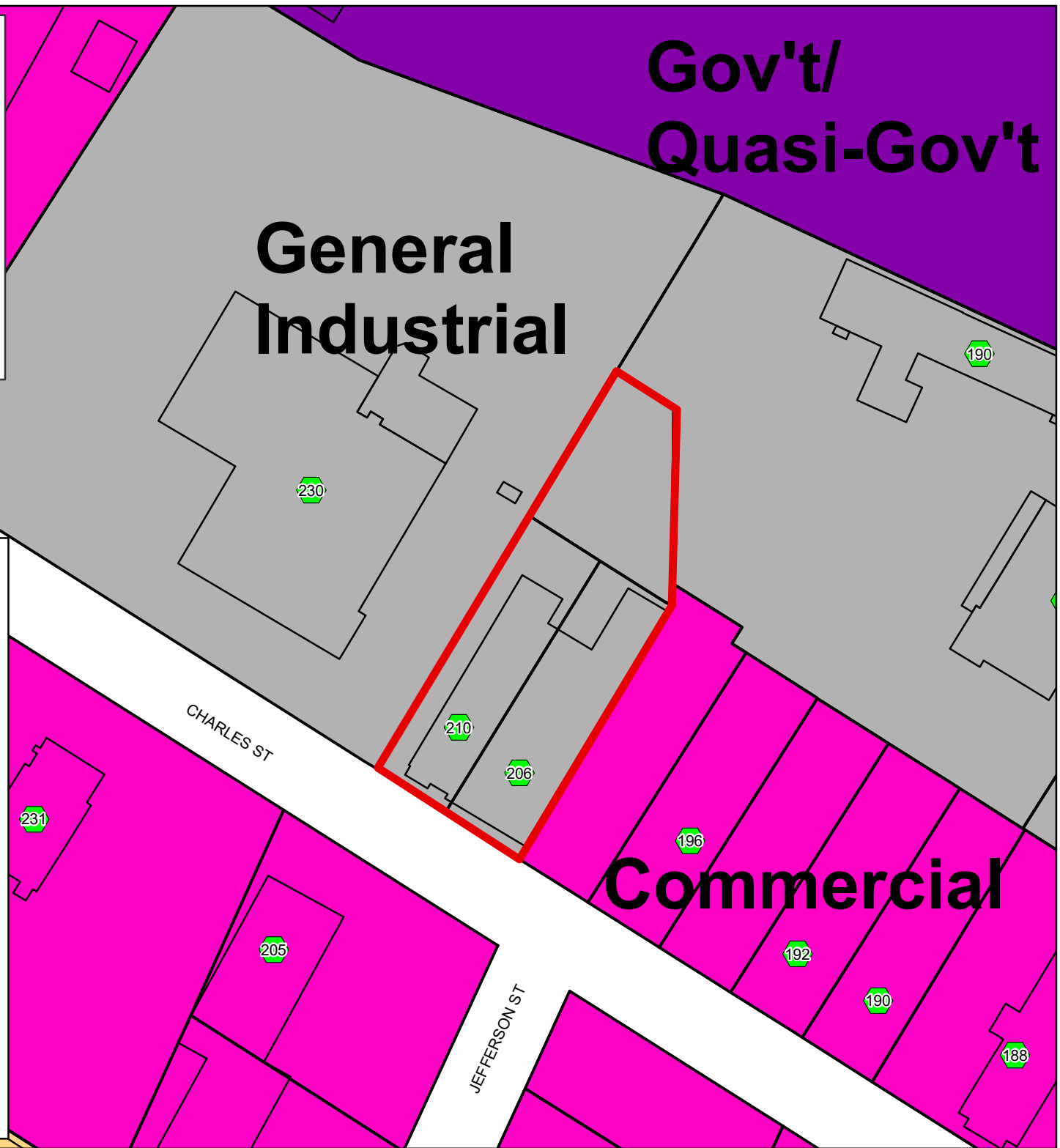
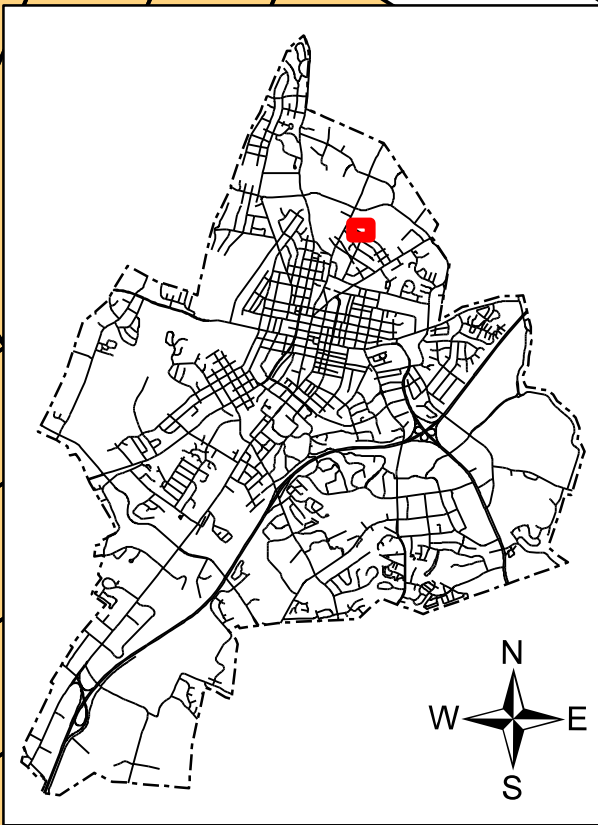
CITY OF HARRISONBURG
206 and 210 Charles Street
Special Use Permit
Convenience Store in M-1
Tax Map Parcels: 41-B-0, 1, 2
+/- 0.55 acres

(Future) Land Use Guide

**Gov't/
Quasi-Gov't**

**General
Industrial**

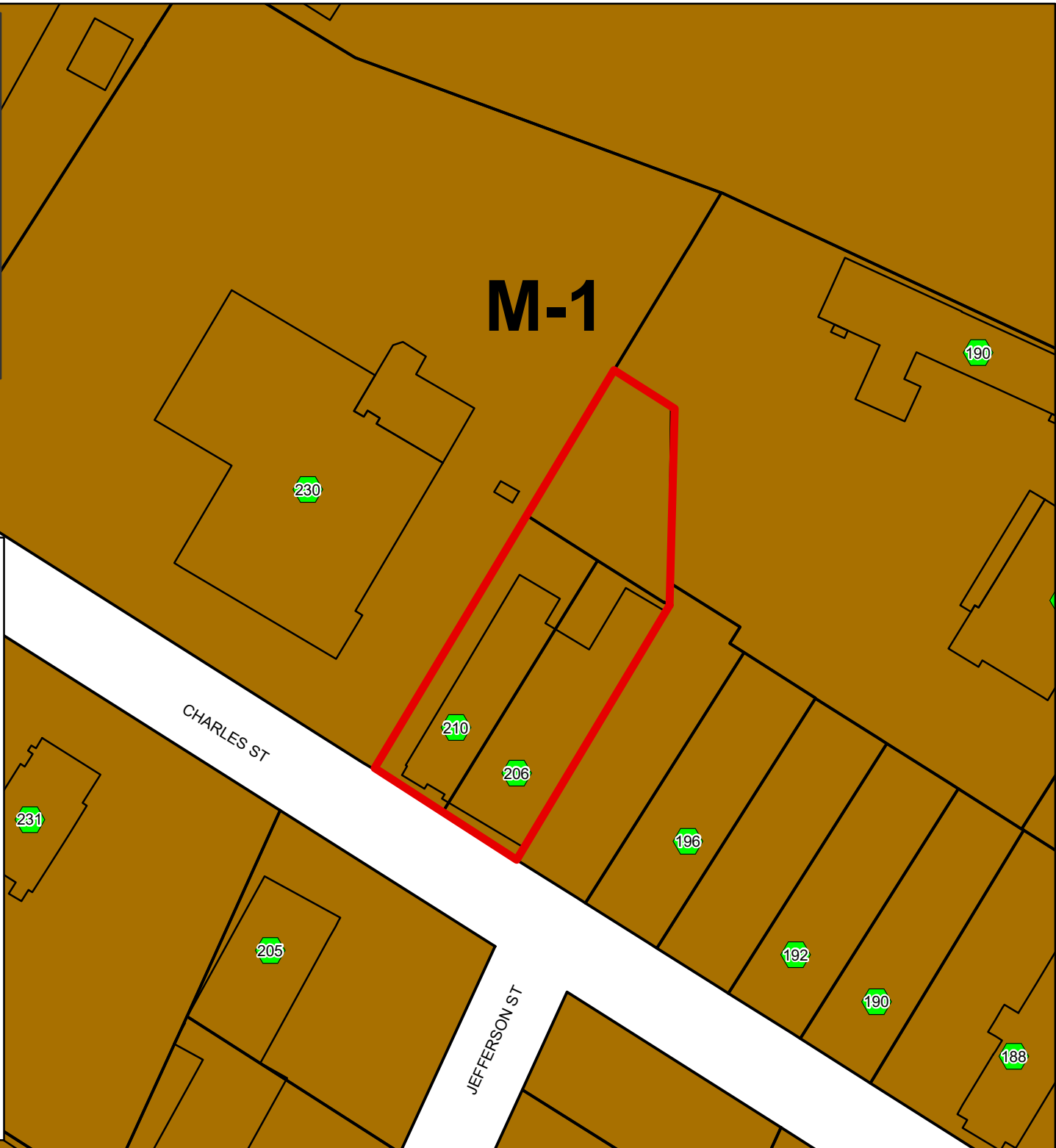
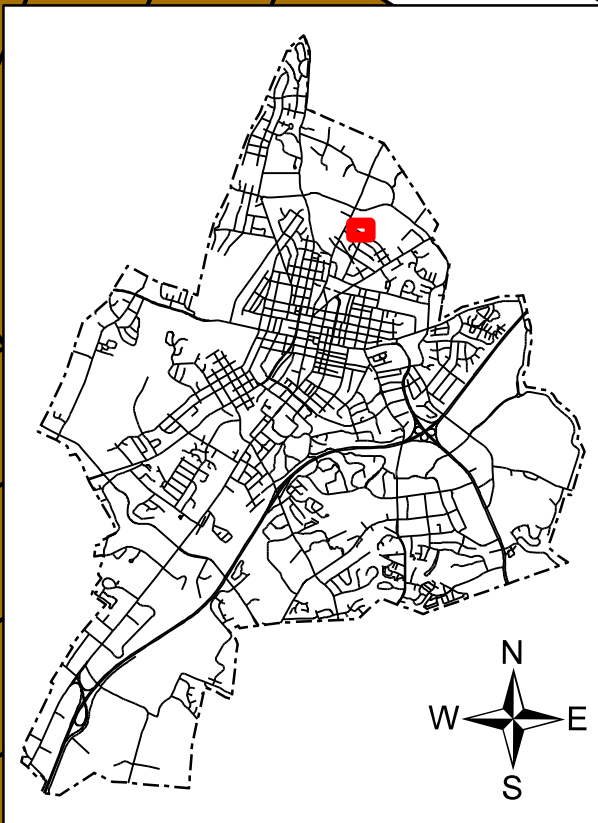
Commercial



CITY OF HARRISONBURG
206 and 210 Charles Street
Special Use Permit
Convenience Store in M-1
Tax Map Parcels: 41-B-0, 1, 2
+/- 0.55 acres

Zoning

M-1



CITY OF HARRISONBURG
206 and 210 Charles Street
Special Use Permit
Convenience Store in M-1
Tax Map Parcels: 41-B-0, 1, 2
+/- 0.55 acres

