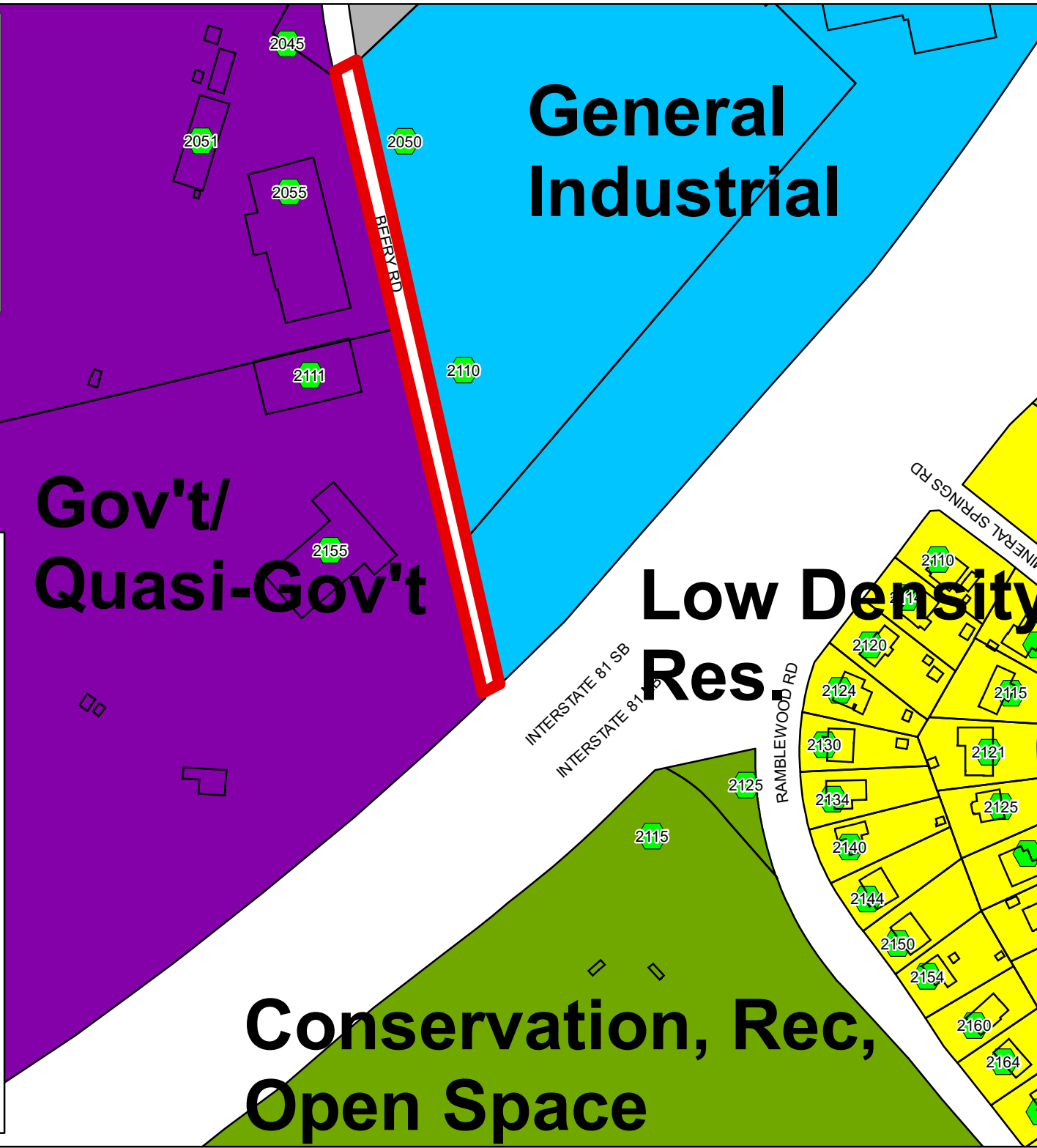
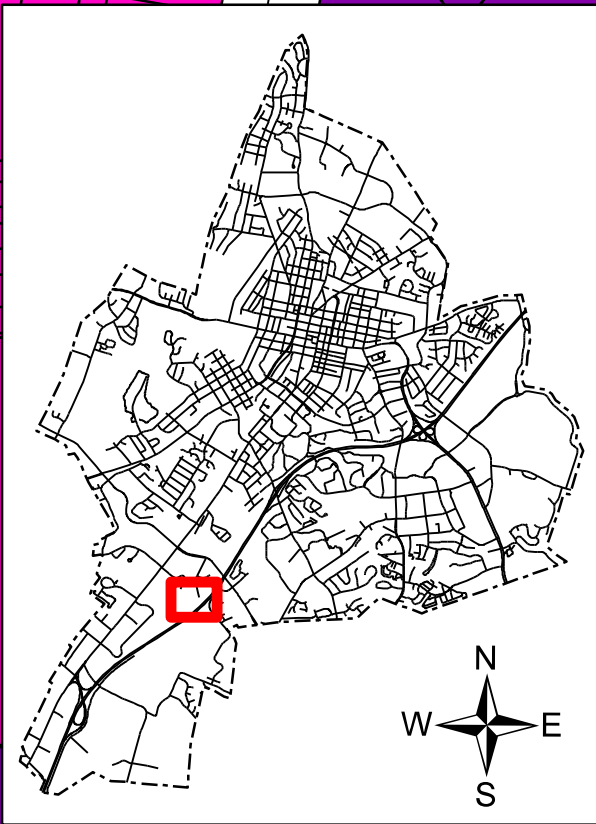


**CITY OF HARRISONBURG**  
**Street Closing**  
**Portion of Beery Rd**  
**Adjacent to Tax Map Parcels:**  
**3-A-1, 5-F-1, 6-D-11**  
**+/- 31,000 sq. ft.**  
**(Future) Land Use Guide**

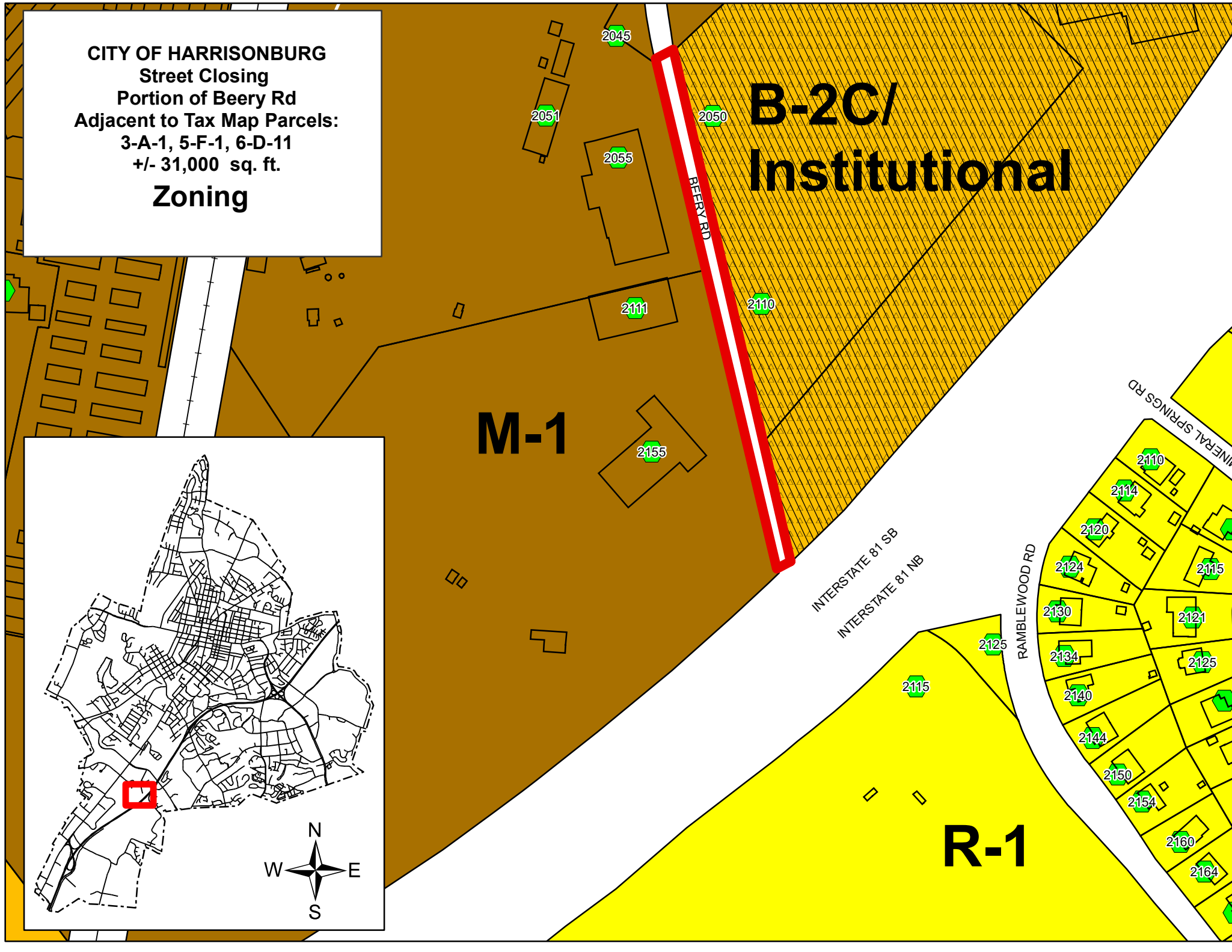


**CITY OF HARRISONBURG**  
**Street Closing**  
**Portion of Beery Rd**  
**Adjacent to Tax Map Parcels:**  
**3-A-1, 5-F-1, 6-D-11**  
**+/- 31,000 sq. ft.**  
**Zoning**

**M-1**

**B-2C/  
Institutional**

**R-1**





**CITY OF HARRISONBURG**  
**Street Closing**  
**Portion of Beery Rd**  
**Adjacent to Tax Map Parcels:**  
**3-A-1, 5-F-1, 6-D-11**  
**+/- 31,000 sq. ft.**

