

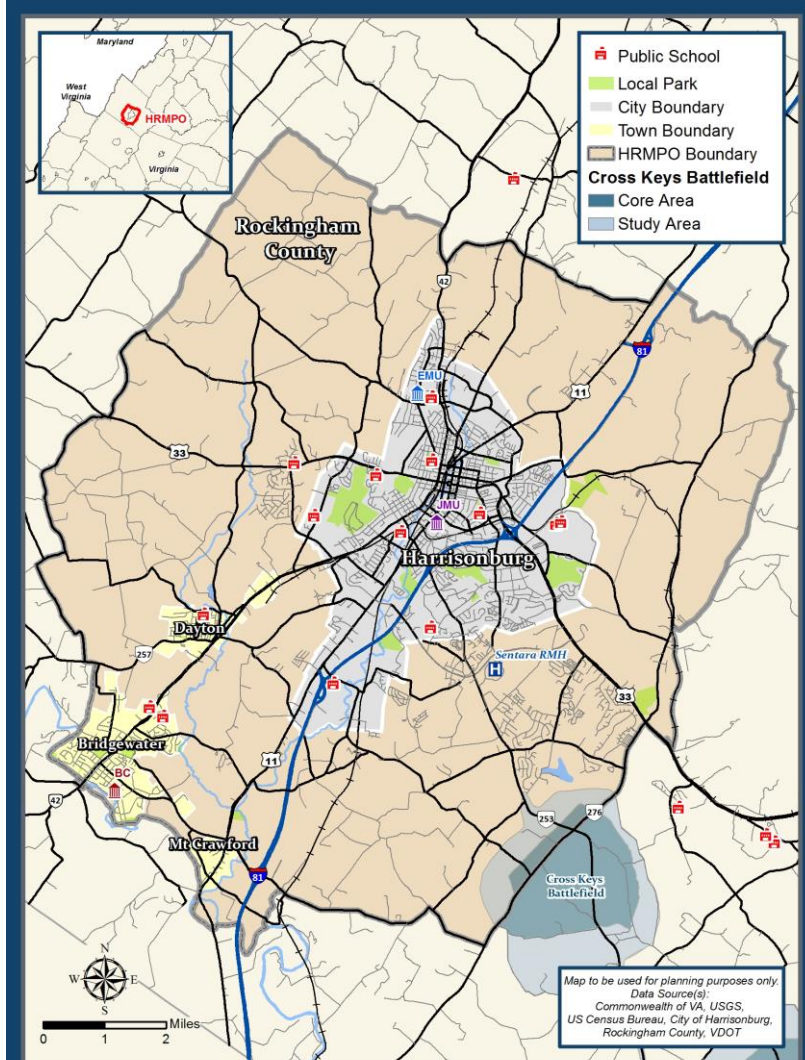
HRMPO 2045 Long Range Transportation Plan Phase Two – Draft Universe of Projects

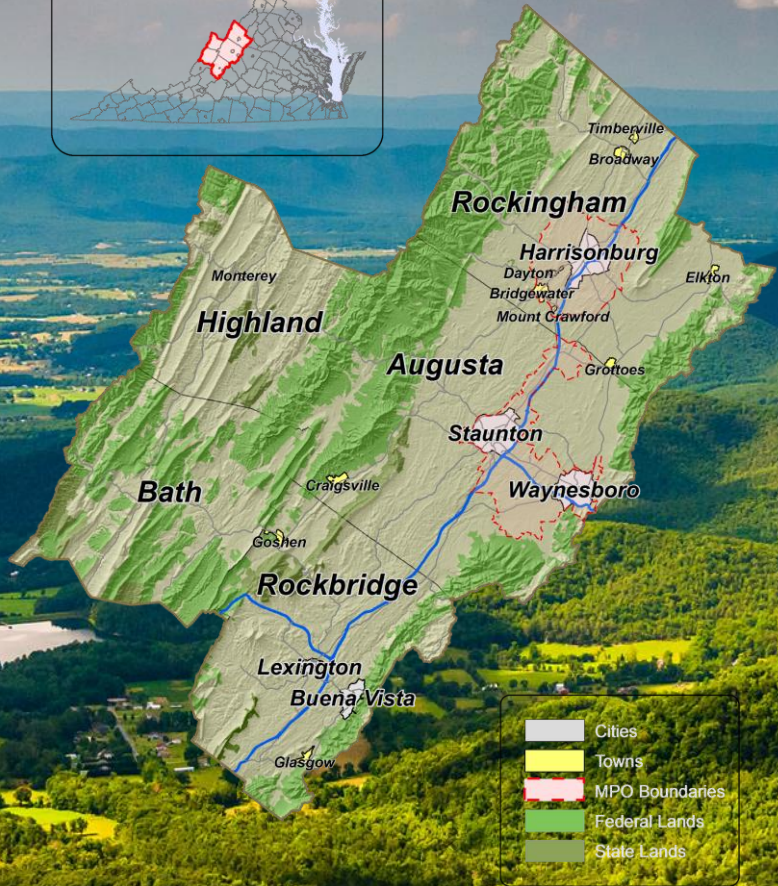
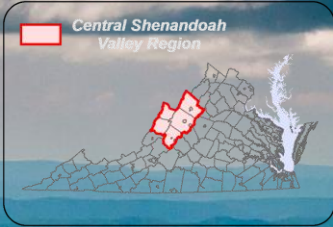


hrmpo

Who We Are

HRMPO is the regional transportation planning body for the City of Harrisonburg, the urbanized portion of Rockingham County, and the Towns of Bridgewater, Dayton, and Mt. Crawford.





Central Shenandoah Planning District Commission

5 Counties:
 Augusta, Bath, Highland, Rockbridge and Rockingham

5 Independent Cities:
 Buena Vista, Harrisonburg, Lexington, Staunton and Waynesboro

11 Incorporated Towns:
 Bridgewater, Broadwater, Craigsville, Dayton, Elkton, Glasgow, Goshen, Grottoes, Monterey, Mt. Crawford and Timberville

Population: 307,875
Land Area: 3,439 square miles

What We Do



- We collect, analyze and evaluate demographic, land use, and transportation data to gain a better understanding of the transportation system requirements of the area.
- One of HRMPO's responsibilities is to maintain and update a 25-year plan for transportation needs and planned investments in our region.

Long Range Transportation Plan (LRTP)

The LRTP creates an effective framework for mobility and development with a set of priority transportation investments to address the area's current and long-term needs. The Plan is updated every five years.



112 MacTanly Place
Staunton, VA 24401
Phone (540) 885-5174
Fax (540) 885-2687
HRMPO.org

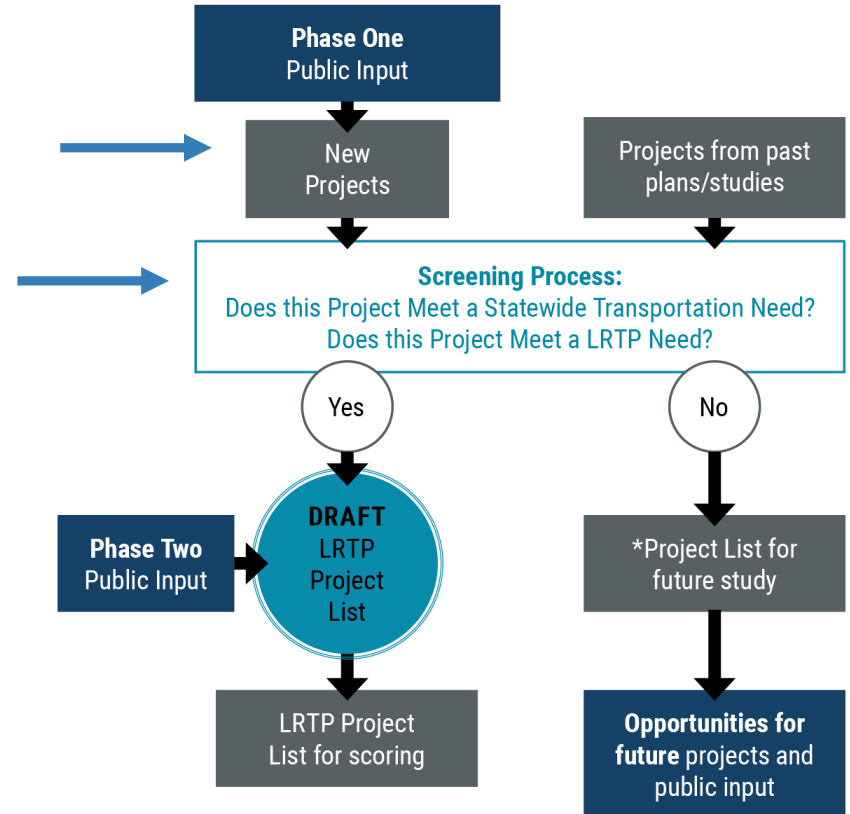
2045 LRTP



- This Plan will cover all modes of travel: transit, driving, biking, and walking.
- In Phase One, 638 community members shared their vision for the future of transportation in the region.
- Phase Two of the Plan is focused on gathering feedback on a list of proposed transportation projects, known as the draft Universe of Projects.

Phase Two – Draft Universe of Projects

Projects on the list were checked against *public input*, as well as regional and statewide *data sources*, to determine whether they met defined transportation needs and align with the community's vision, as identified through the Phase 1 Visioning Survey.



*List will guide the activities of HRMPO for the next five years

Phase Two – Draft Universe of Projects

Survey Open:
August 1 – September 16, 2022

Available in English, Spanish,
and Arabic

The screenshot shows a web-based survey interface for the Harrisonburg-Rockingham Metropolitan Planning Organization's 2045 Long Range Transportation Plan. The interface is divided into five numbered sections:

- 1 Let's Get Started:** This section is currently active. It features a blue header with the title "Long-Range Transportation Plan (Phase II)" and the organization's name. Below the header, there is a white box with the heading "Share Your Feedback on Proposed Regional Transportation Projects" and the text: "Explore the following interactive maps and leave your feedback on specific projects. The results will be used in the development of the Harrisonburg-Rockingham Metropolitan Planning Organization's 2045 Long Range Transportation Plan." A green "Next" button is located to the right of this text. Below the text is a photograph of a downtown street scene with brick buildings and trees. At the bottom of this section, there is a white box with instructions: "Each panel contains a map with projects to review. Click on the map markers to view the project details." and "Review and rate as many or as few projects as you wish. When you're finished reviewing projects, go to the Wrap-Up page and click 'Finished'." The HRMPO logo is visible in the bottom right corner of this section.
- 2 Downtown Harrisonburg and Rockingham**
- 3 Harrisonburg/Rockingham/Bridgewater**
- 4 Proposed Studies**
- 5 Wrap Up**

Navigation elements include a "Let's Get Started" label on the left side of the first section, a "Next" button, and a vertical list of section titles on the right side of the interface.

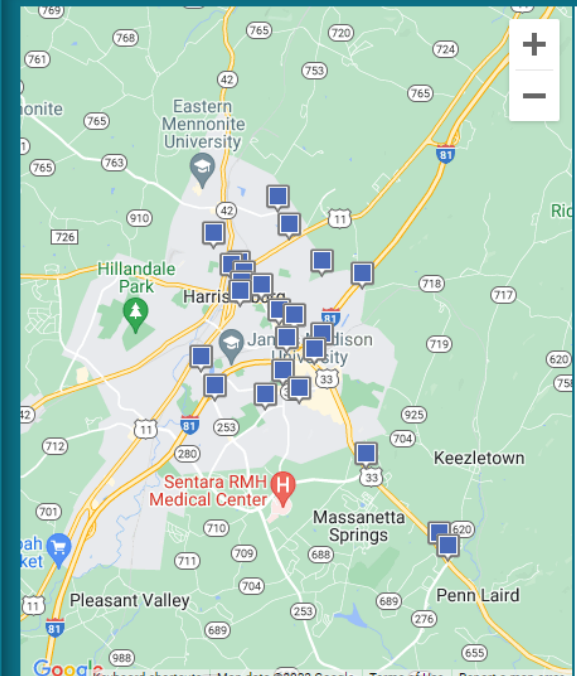
Phase Two – Draft Universe of Projects

2 Downtown Harrisonburg and Rockingham East

React to projects in the City of Harrisonburg and Rockingham County

Let's Get Started

Downtown Harrisonburg and Rockingham



Click on the blue markers to view individual projects. Tell us whether you like a project by selecting "Yes" or "No." You may also click on the thought bubble to share additional feedback on a project.

Respond to as many or as few projects as you want.

*Filling out the survey on mobile?
Click the 'i' icon on the project pop-up to view intersections.*

You have selected 0 of 5 projects

Harrisonburg/Rockingham/Bridgewater

Proposed Studies

Wrap Up

Phase Two – Draft Universe of Projects

2

3

Harrisonburg and Rockingham/Bridgewater

React to projects in the City of Harrisonburg, Rockingham County, and Town of Bridgewater

4

5

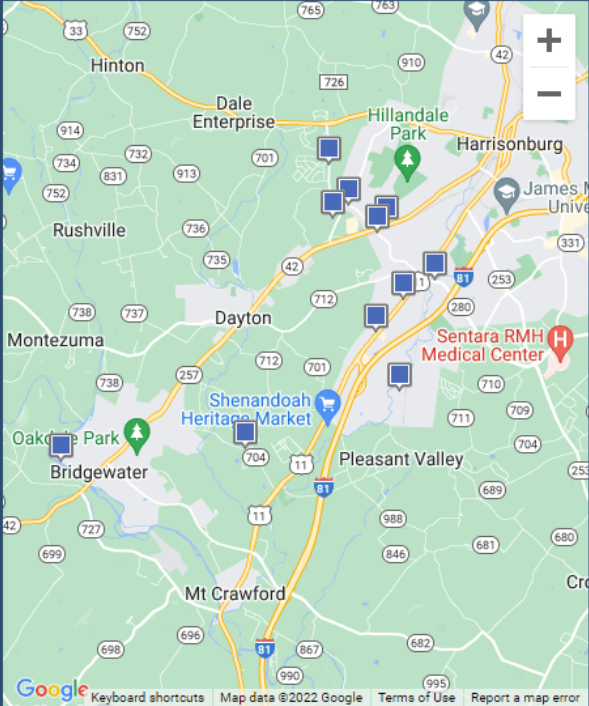
Let's Get Started

Downtown Harrisonburg and Rockingham

Harrisonburg/Rockingham/Bridgewater

Proposed Studies

Wrap Up



"Click on the blue markers to view individual projects. Tell us whether you like a project by selecting "Yes" or "No." You may also click on the thought bubble to share additional feedback on a project..

Respond to as many or as few projects as you want.

*Filling out the survey on mobile?
Click the "i" icon on the project pop up to view intersections.*

You have selected 0 of 5 projects

Phase Two – Draft Universe of Projects

← 2 3 4 Proposed Studies Provide feedback on projects proposed for further study ⓘ ⚬ ⚪ 5

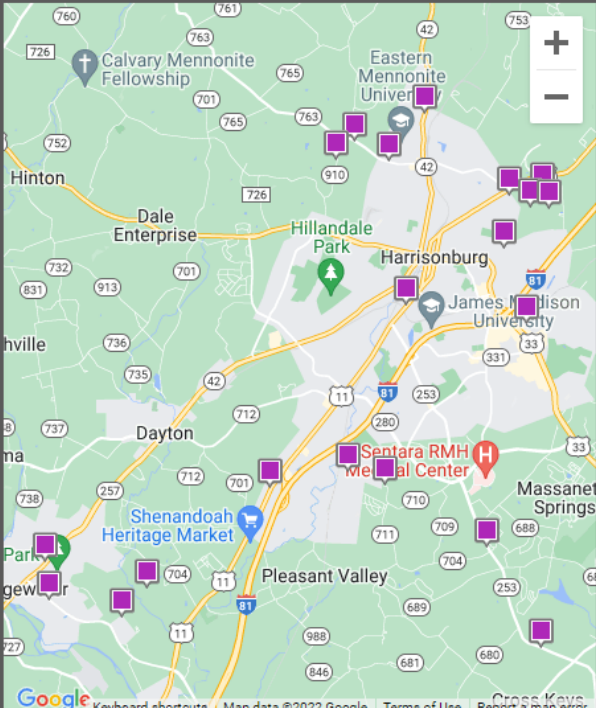
Let's Get Started

Downtown Harrisonburg and Rockingham

Harrisonburg/Rockingham/Bridgewater

Proposed Studies

Wrap Up



"The points on this map are locations that the HRMPO is considering studying to address potential future congestion and/or safety concerns. Provide your input on whether these locations should be studied further.

Click on the map markers to view the project details. Select 'YES' or 'NO' to tell us what you think. You may also click the thought bubble icon to share additional feedback on a project.

Filling out the survey on mobile? Click the 'i' icon on the project pop up to view intersections."

You have selected 0 of 5 projects

Google Keyboard shortcuts Map data ©2022 Google Terms of Use Report a map error

Proposed Projects



- North Main Street Sidewalk - Install sidewalk on west side and bike lanes on both sides of North Main Street (US 11) from Charles St to Mt Clinton Pike. Install sidewalk on south side of Vine St from North Main Street to Harris Gardens.
- Country Club Road (east) Improvements - Construct a three-lane facility with a center turn lane, sidewalk, and shared use path on Country Club Rd from I-81 Bridge to East Market St. Project also includes a roundabout at the Keezletown Road intersection.

Phase Two – Outreach Tactics



Phase Two – In-Person Outreach

Open House Meetings

August 18

4 p.m. – 6 p.m.

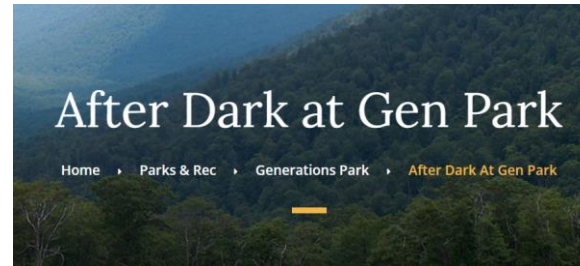
Lucy F. Simms Community Center

August 31

4 p.m. – 6 p.m.

Turner Ashby High School

Community Events



We Need Your Help to Reach Your Constituents

Encourage your community to get involved by:

- Exploring the interactive map and leaving feedback on specific projects via Metroquest
- Participating in our webinar on August 16 at 7 p.m.
- Attending one of our open house meetings

Share Your Feedback
hrvampo.org/LRTP



hrmpo

Thank You

QUESTIONS?



hrmpo

Ann Cundy, AICP
Director of Transportation
HRMPO/Central Shenandoah Planning District Commission
540.885.5174 ext. 116
ann@cspdc.org