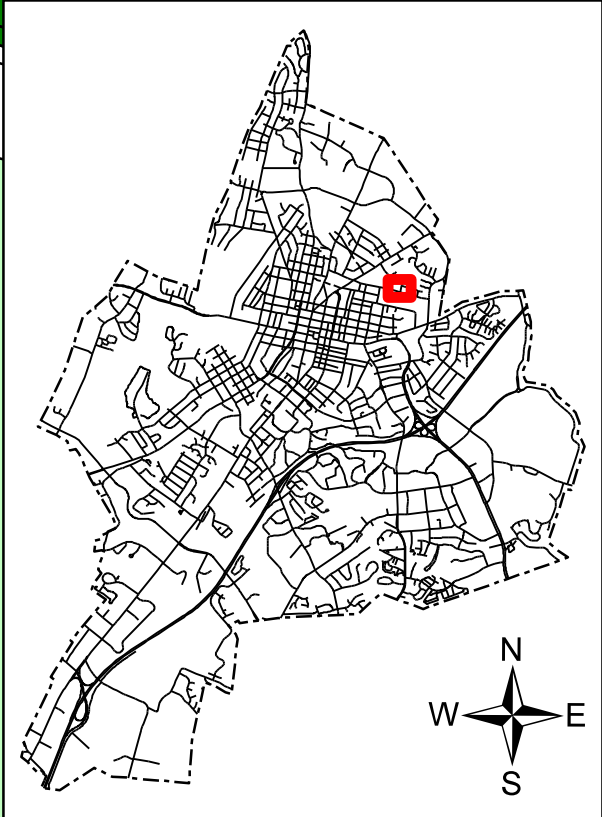
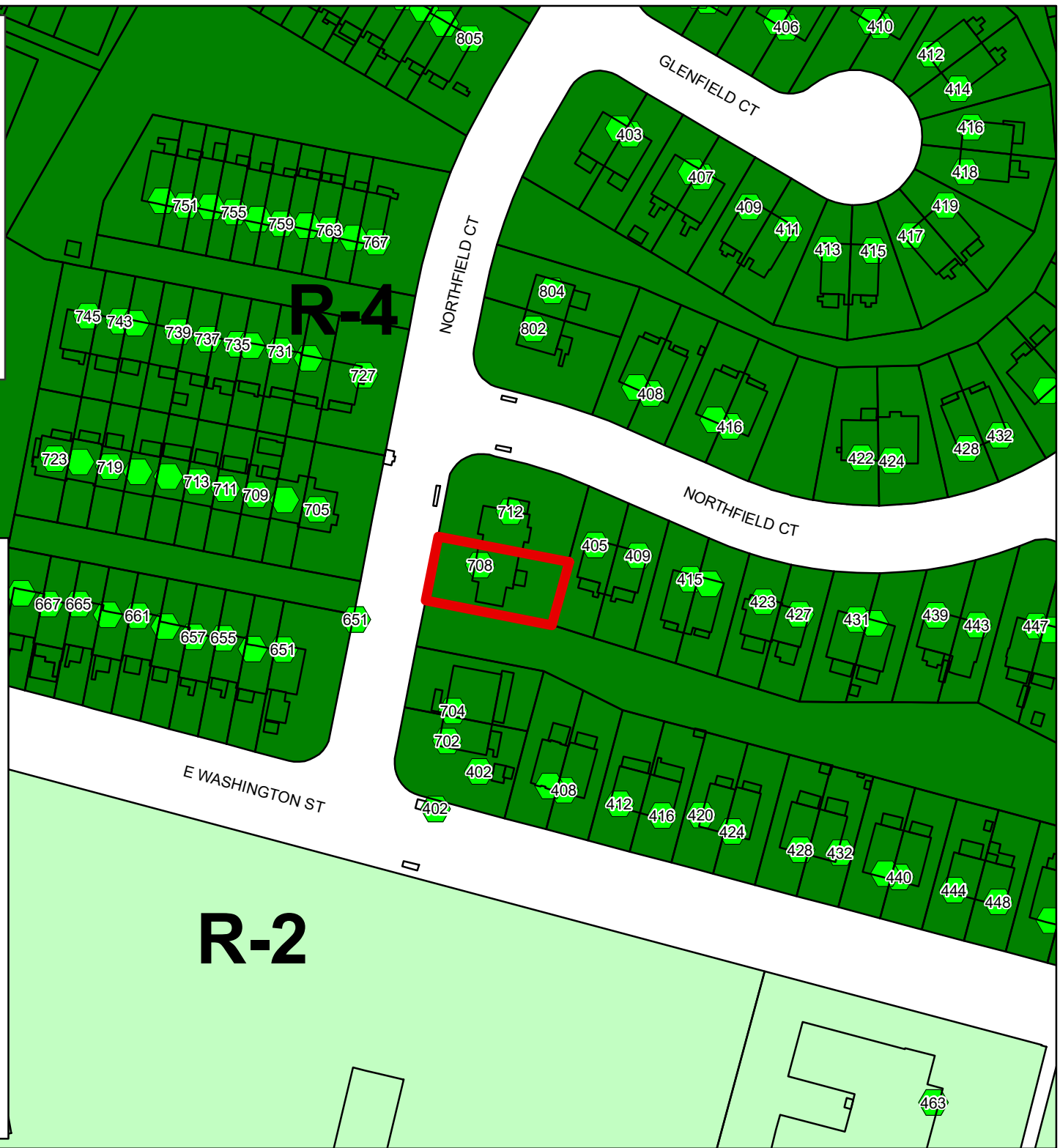


**CITY OF HARRISONBURG**  
**708 Northfield Court**  
**Rezoning - R-4 to R-8C**  
**Tax Map Parcels: 32-R-21**  
**+/- 4,647 sq. ft.**

## Zoning



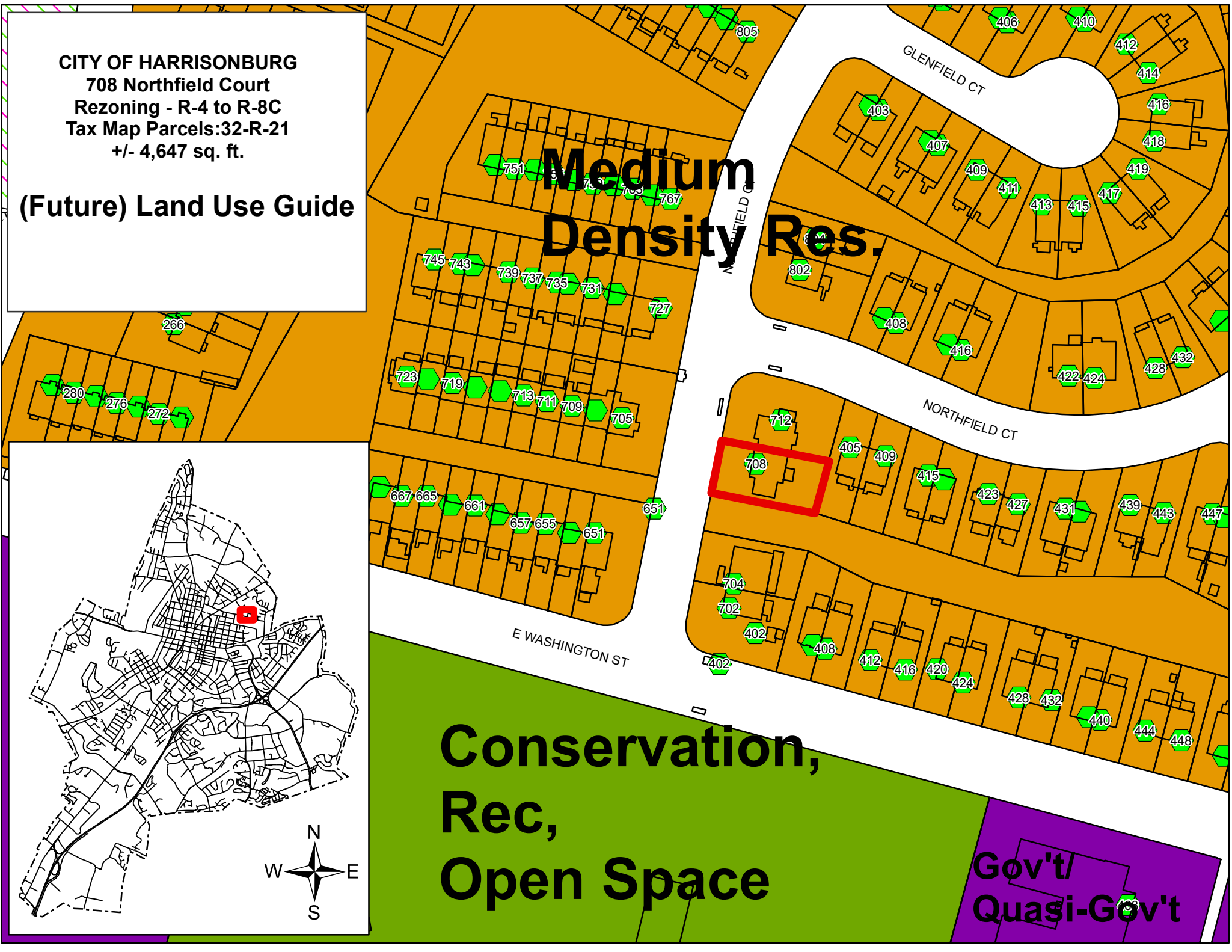
**CITY OF HARRISONBURG**  
708 Northfield Court  
Rezoning - R-4 to R-8C  
Tax Map Parcels: 32-R-21  
+/- 4,647 sq. ft.

**(Future) Land Use Guide**

**Medium  
Density Res.**

**Conservation,  
Rec,  
Open Space**

**Gov't/  
Quasi-Gov't**





**CITY OF HARRISONBURG**  
**708 Northfield Court**  
**Rezoning - R-4 to R-8C**  
**Tax Map Parcels: 32-R-21**  
**+/- 4,647 sq. ft.**

