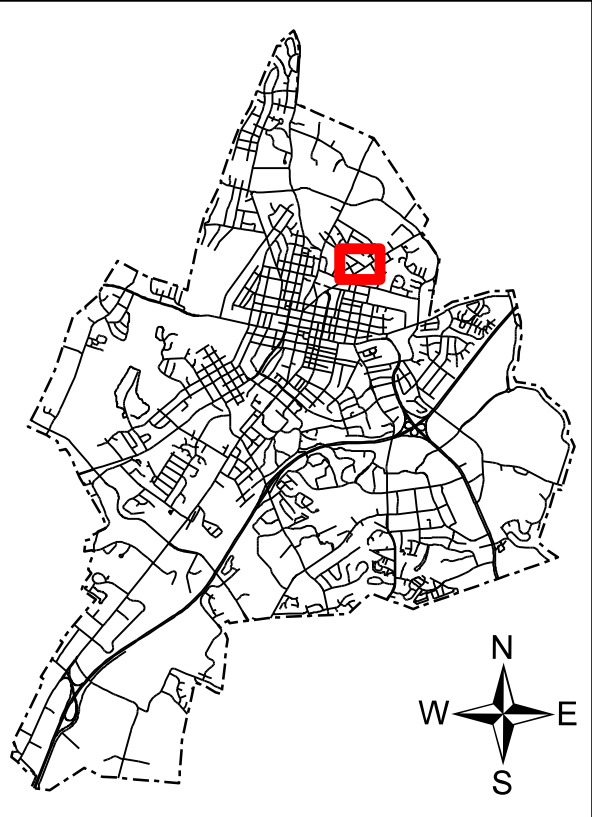
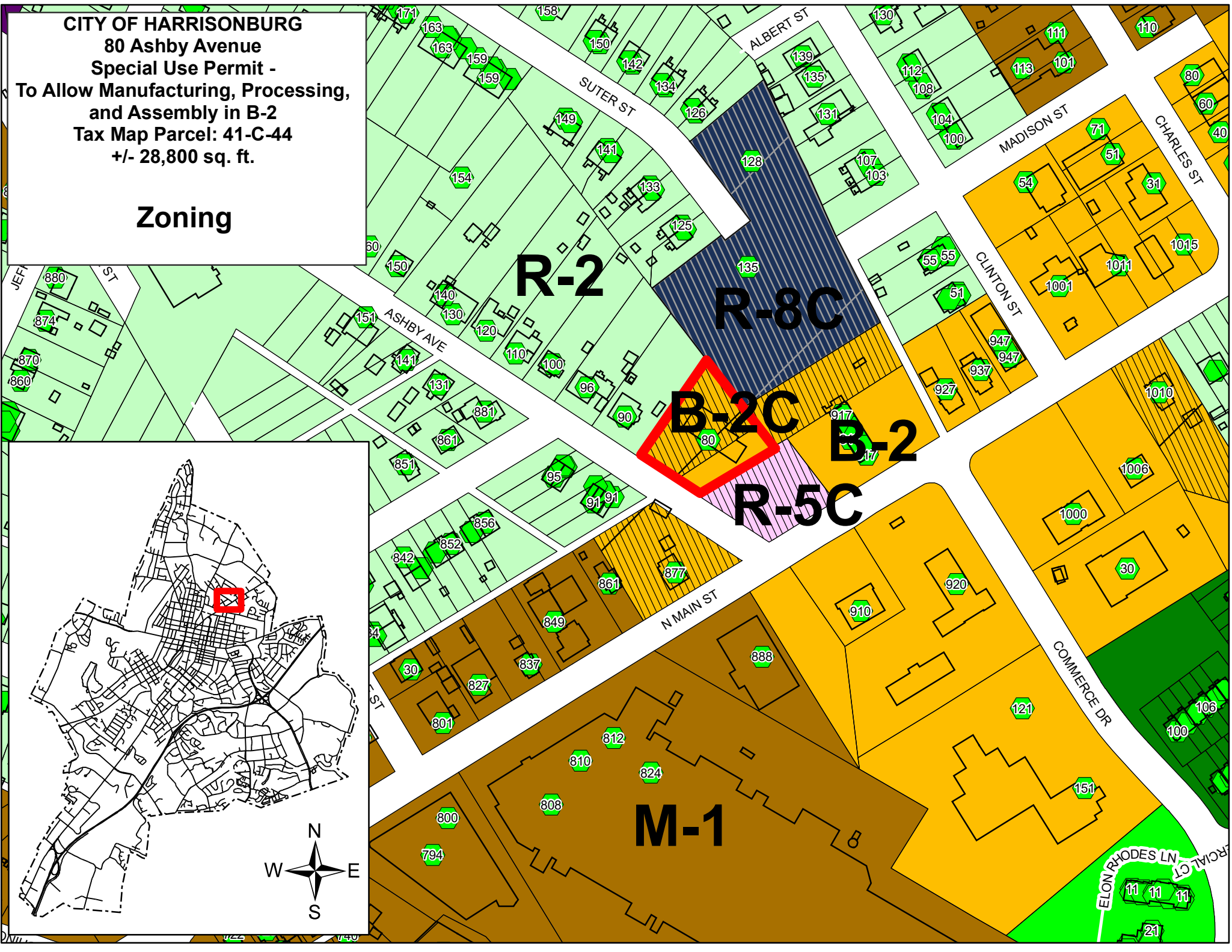


**CITY OF HARRISONBURG**  
80 Ashby Avenue  
Special Use Permit -  
To Allow Manufacturing, Processing,  
and Assembly in B-2  
Tax Map Parcel: 41-C-44  
+/- 28,800 sq. ft.

**Zoning**



**CITY OF HARRISONBURG**  
80 Ashby Avenue  
Special Use Permit -  
To Allow Manufacturing, Processing,  
and Assembly in B-2  
Tax Map Parcel: 41-C-44  
+/- 28,800 sq. ft.

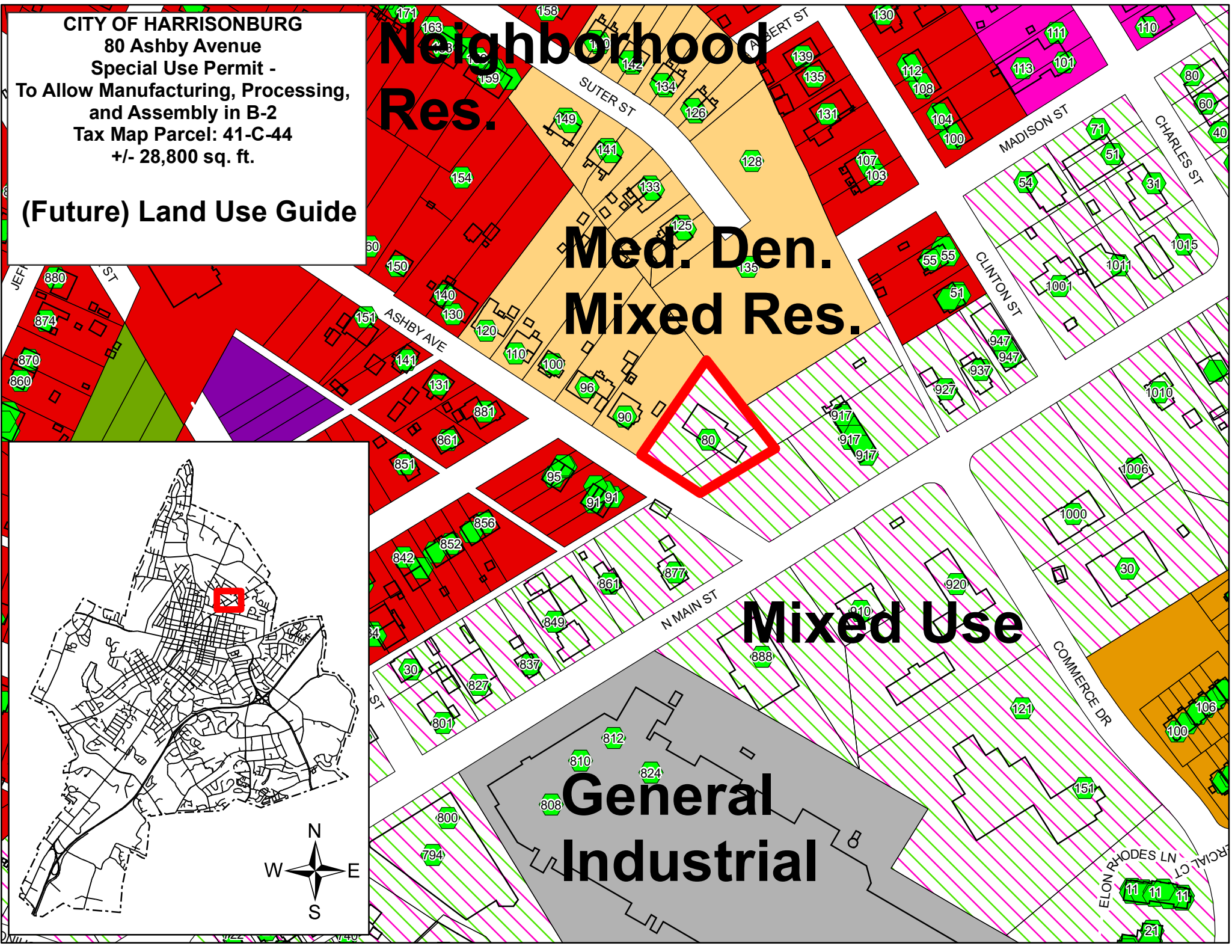
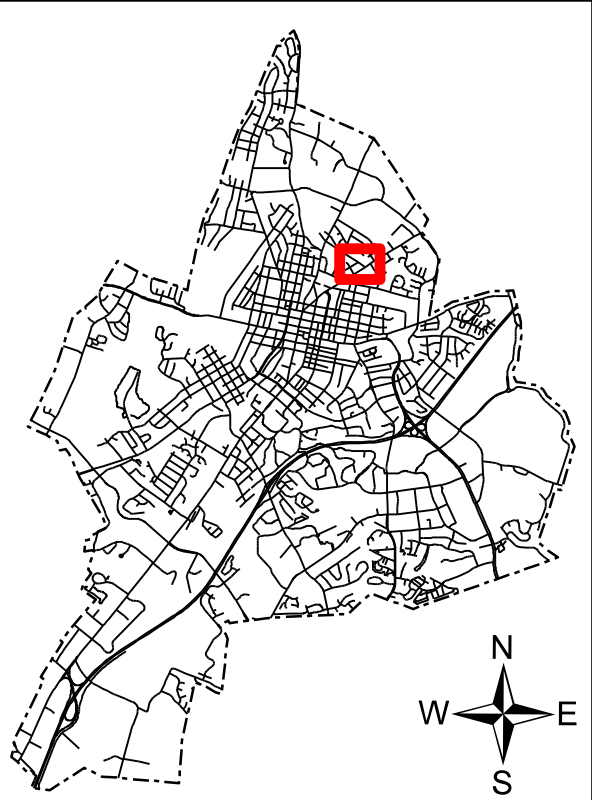
**(Future) Land Use Guide**

**Neighborhood  
Res.**

**Med. Den.  
Mixed Res.**

**Mixed Use**

**General  
Industrial**





**CITY OF HARRISONBURG**  
**80 Ashby Avenue**  
**Special Use Permit -**  
**To Allow Manufacturing, Processing,**  
**and Assembly in B-2**  
**Tax Map Parcel: 41-C-44**  
**+/- 28,800 sq. ft.**

