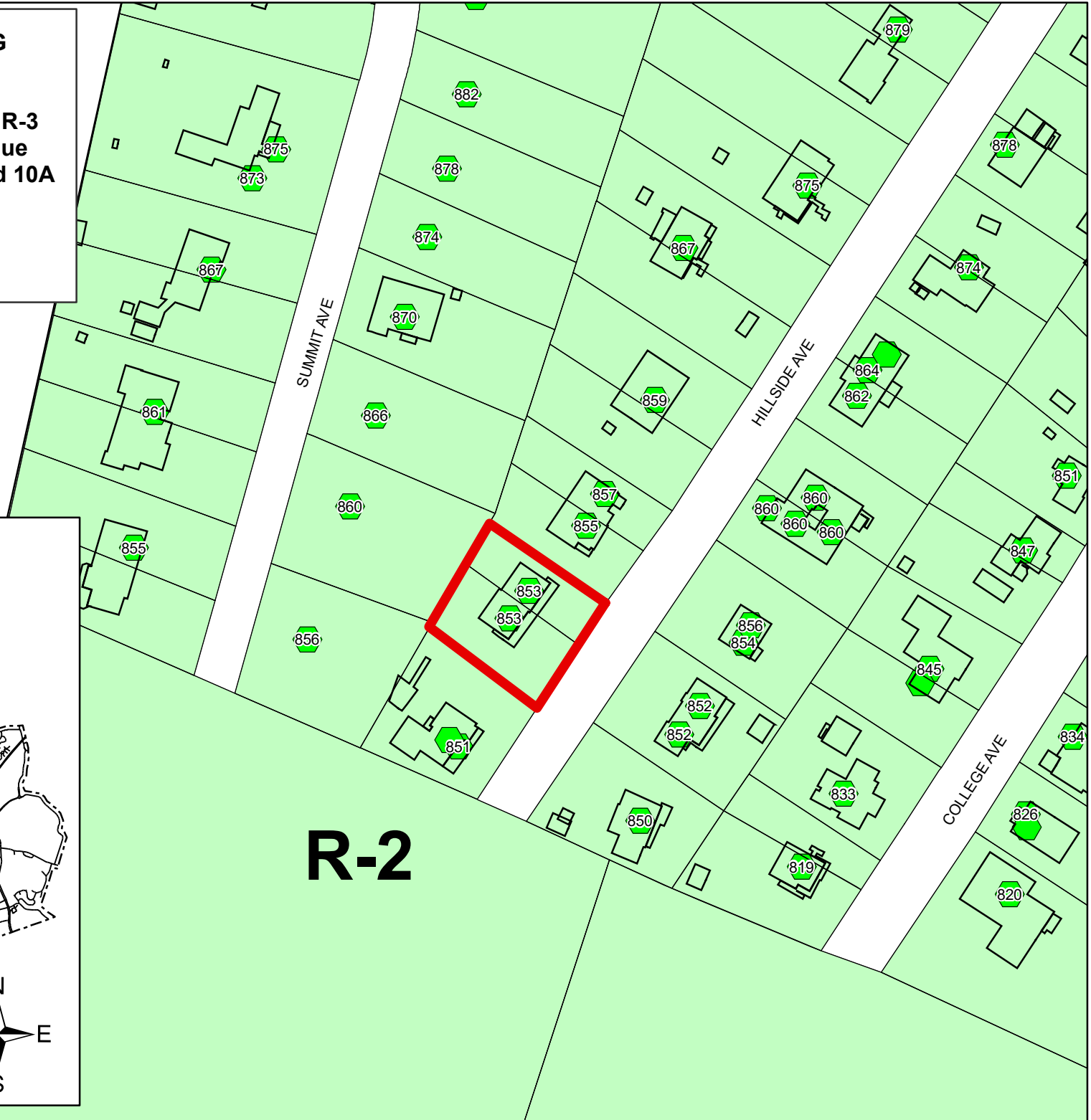
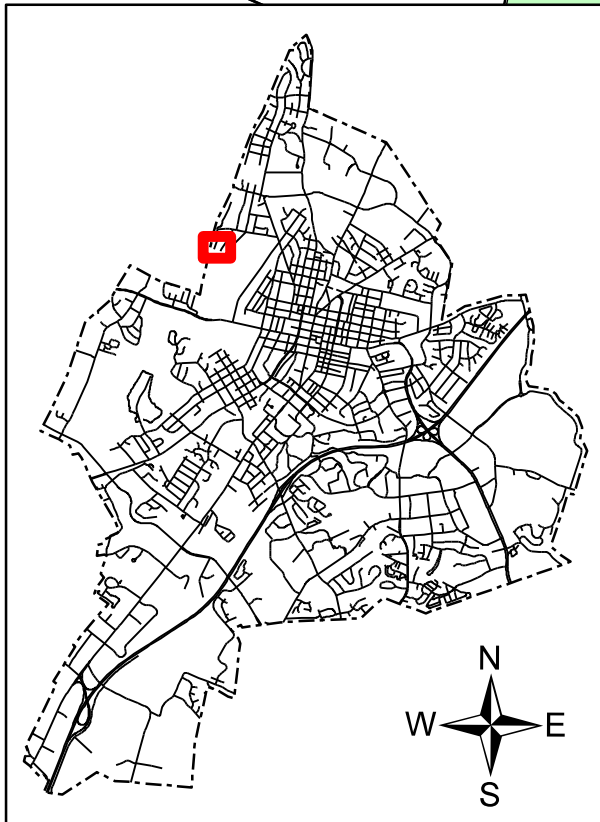
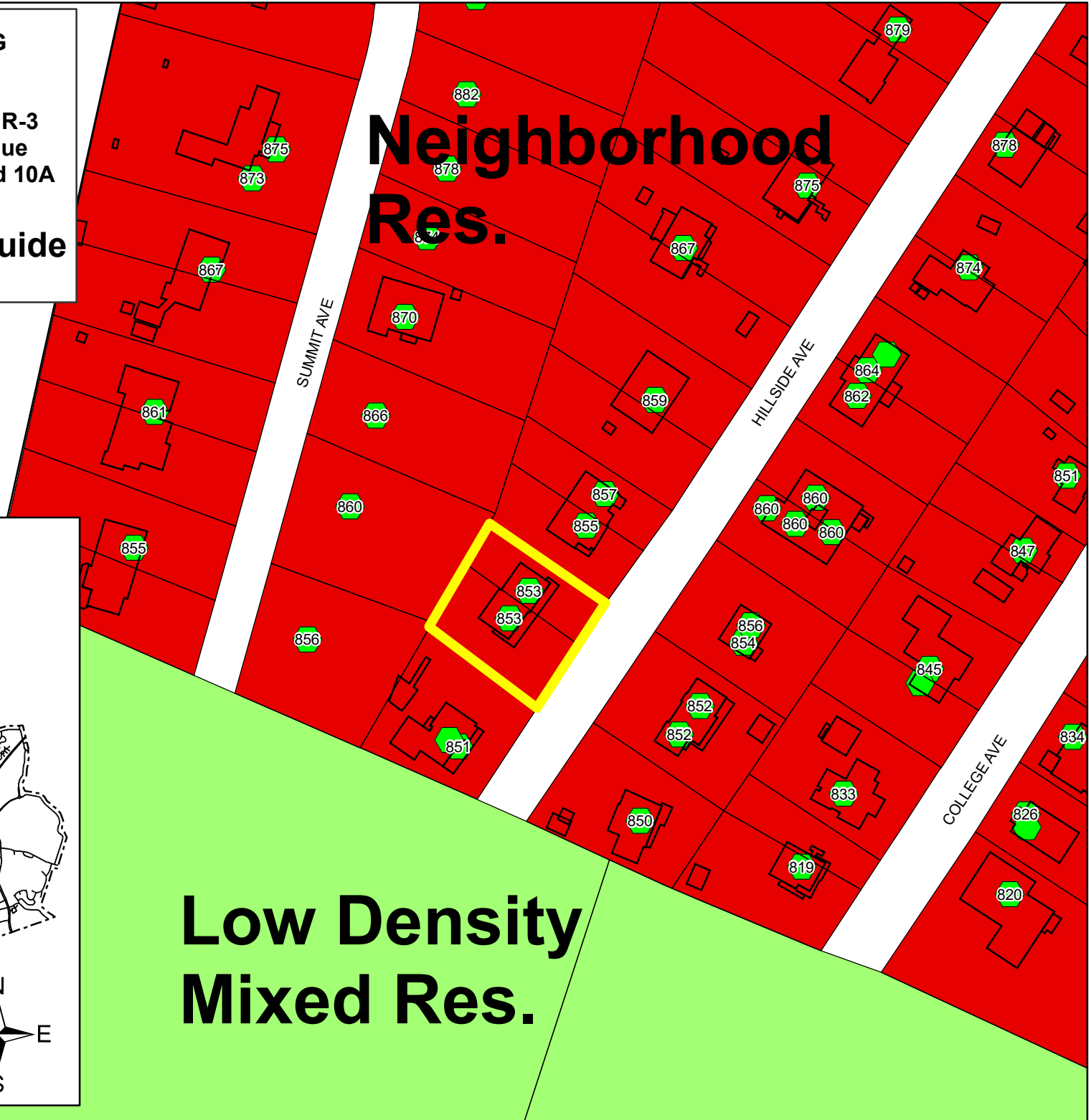
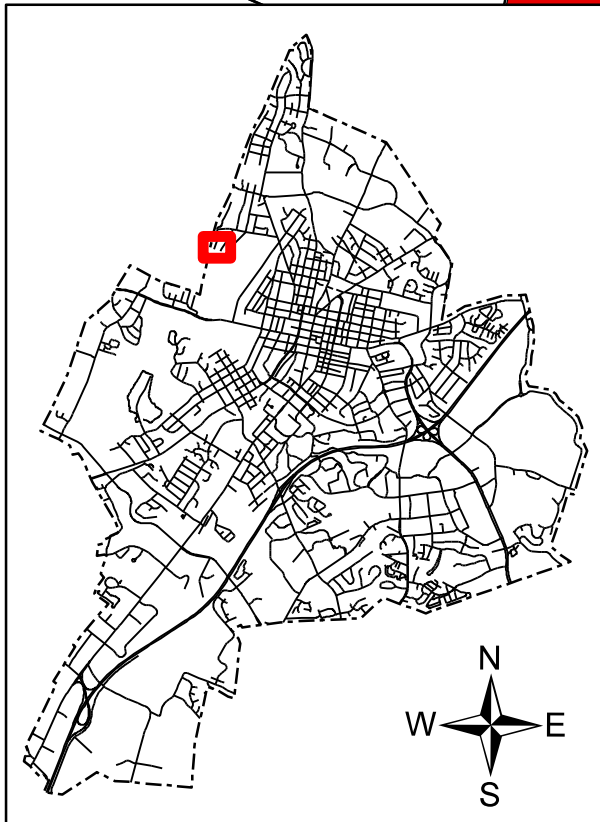


CITY OF HARRISONBURG
Rezoning - R-2 to R-3C
Special Use Permit-
Multiple-Family Dwellings in R-3
853 and 853-A Hillside Avenue
Tax Map Parcels: 125-C-10 and 10A
+/- 14,495 sq. ft.

Zoning



CITY OF HARRISONBURG
Rezoning - R-2 to R-3C
Special Use Permit-
Multiple-Family Dwellings in R-3
853 and 853-A Hillside Avenue
Tax Map Parcels: 125-C-10 and 10A
+/- 14,495 sq. ft.
(Future) Land Use Guide



CITY OF HARRISONBURG
Rezoning - R-2 to R-3C
Special Use Permit-
Multiple-Family Dwellings in R-3
853 and 853-A Hillside Avenue
Tax Map Parcels: 125-C-10 and 10A
+/- 14,495 sq. ft.

