

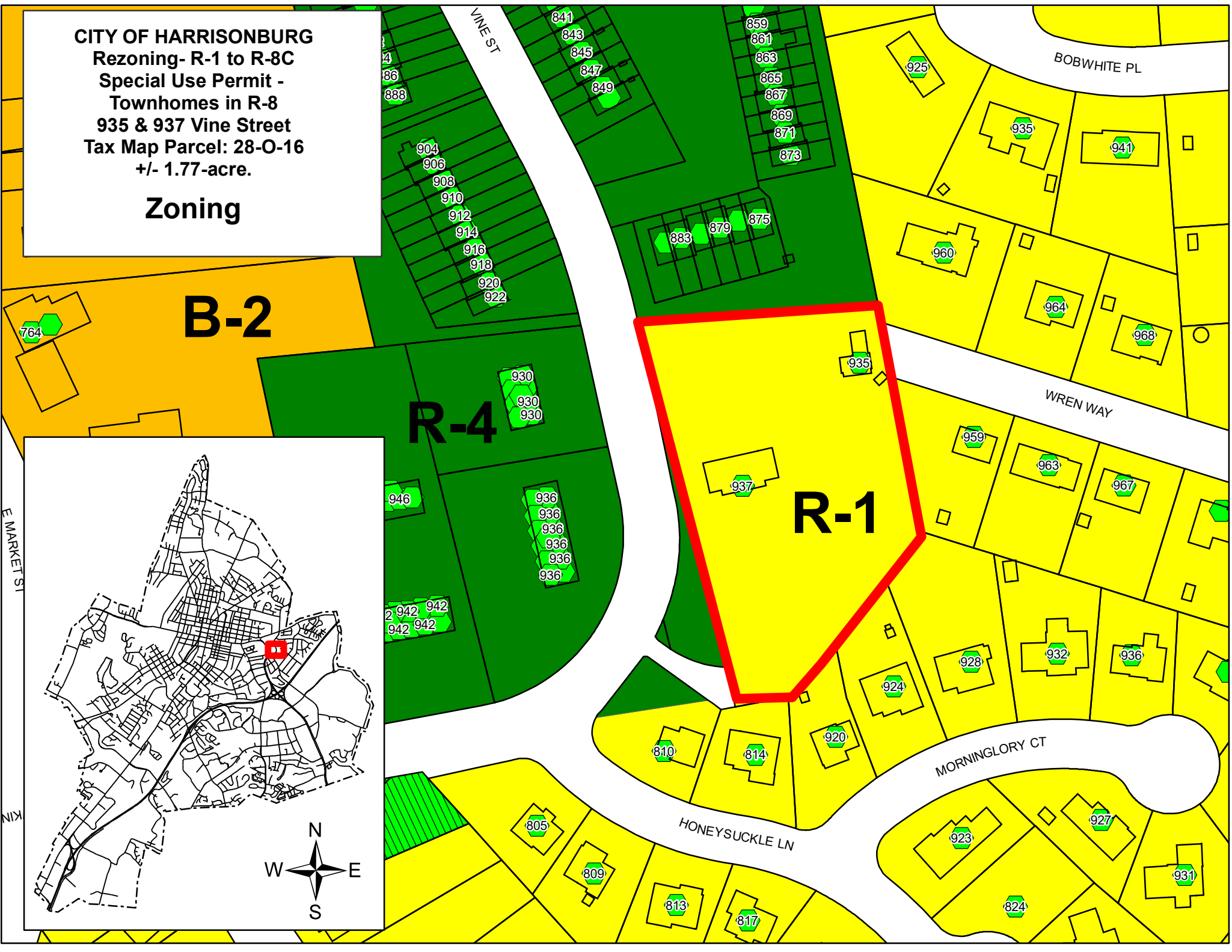
**CITY OF HARRISONBURG**  
**Rezoning- R-1 to R-8C**  
**Special Use Permit -**  
**Townhomes in R-8**  
**935 & 937 Vine Street**  
**Tax Map Parcel: 28-O-16**  
**+/- 1.77-acre.**

**Zoning**

**B-2**

**R-4**

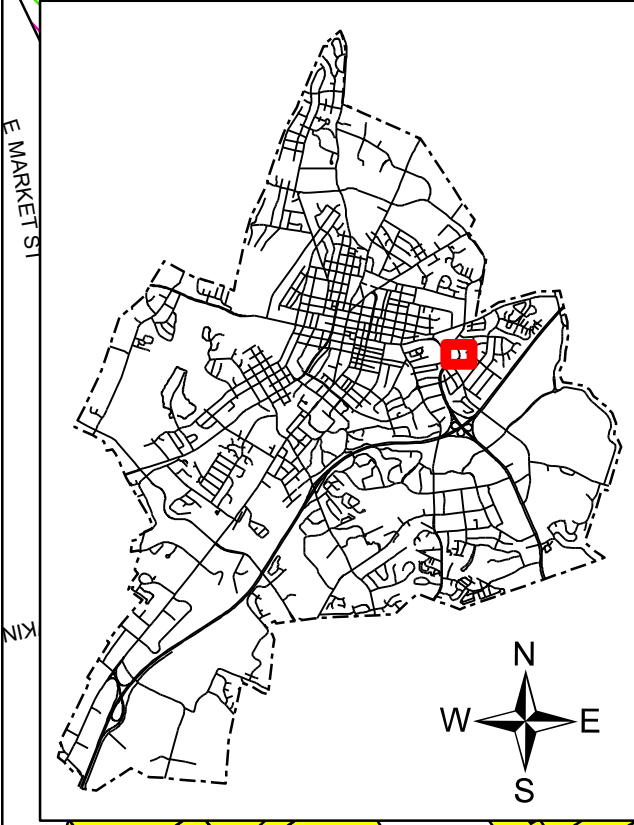
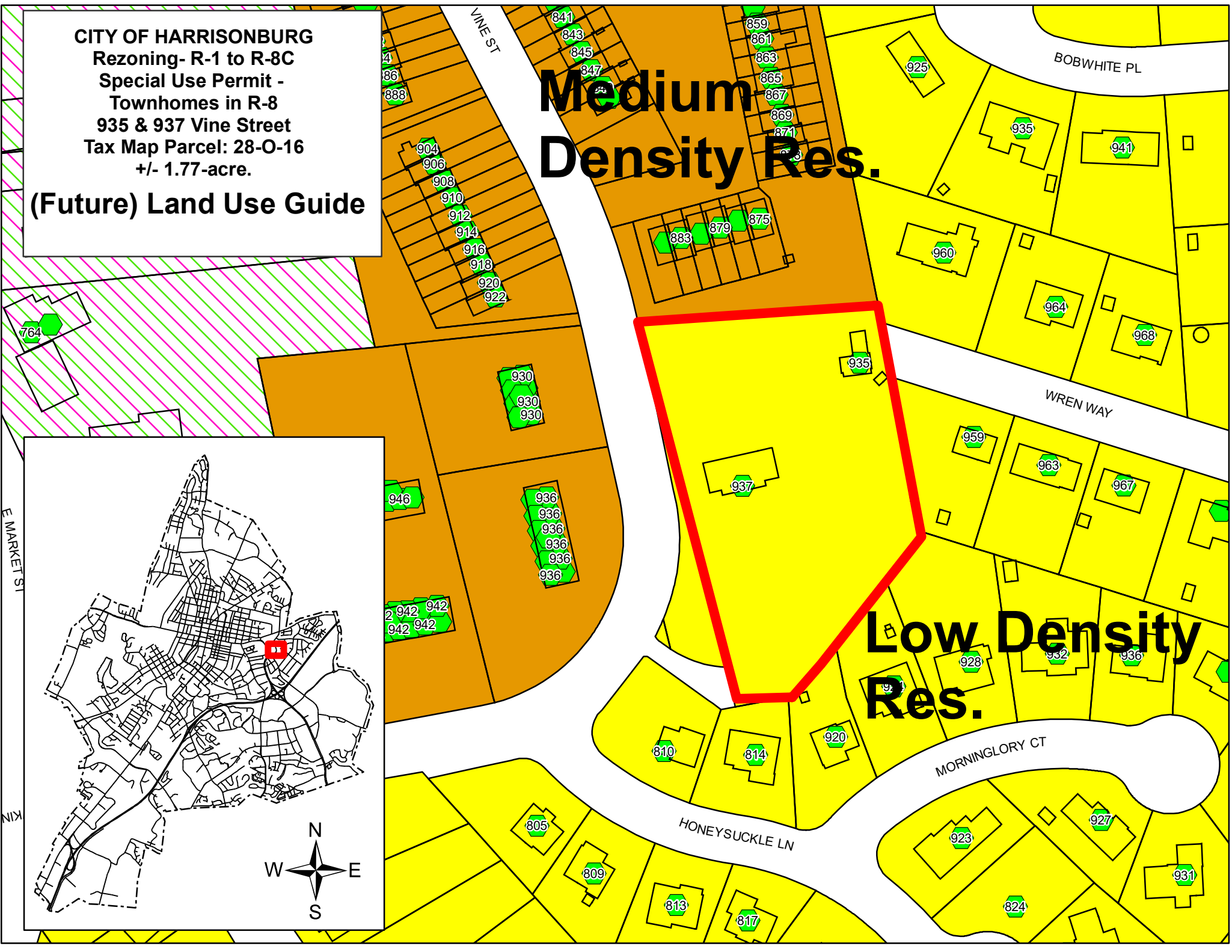
**R-1**



**CITY OF HARRISONBURG**  
**Rezoning- R-1 to R-8C**  
**Special Use Permit -**  
**Townhomes in R-8**  
**935 & 937 Vine Street**  
**Tax Map Parcel: 28-O-16**  
**+/- 1.77-acre.**  
**(Future) Land Use Guide**

**Medium  
Density Res.**

**Low Density  
Res.**



**CITY OF HARRISONBURG**  
**Rezoning- R-1 to R-8C**  
**Special Use Permit -**  
**Townhomes in R-8**  
**935 & 937 Vine Street**  
**Tax Map Parcel: 28-O-16**  
**+/- 1.77-acre.**

