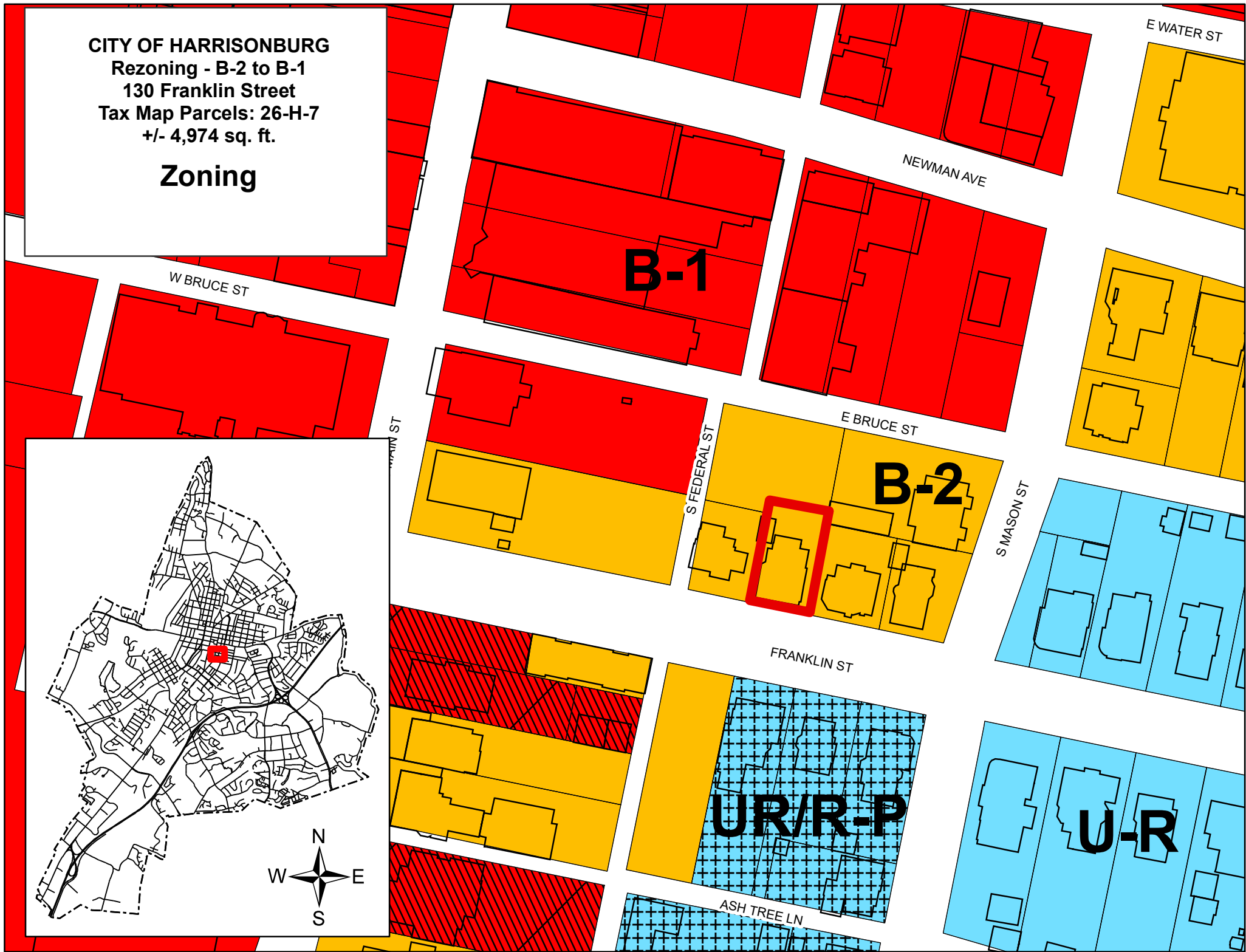
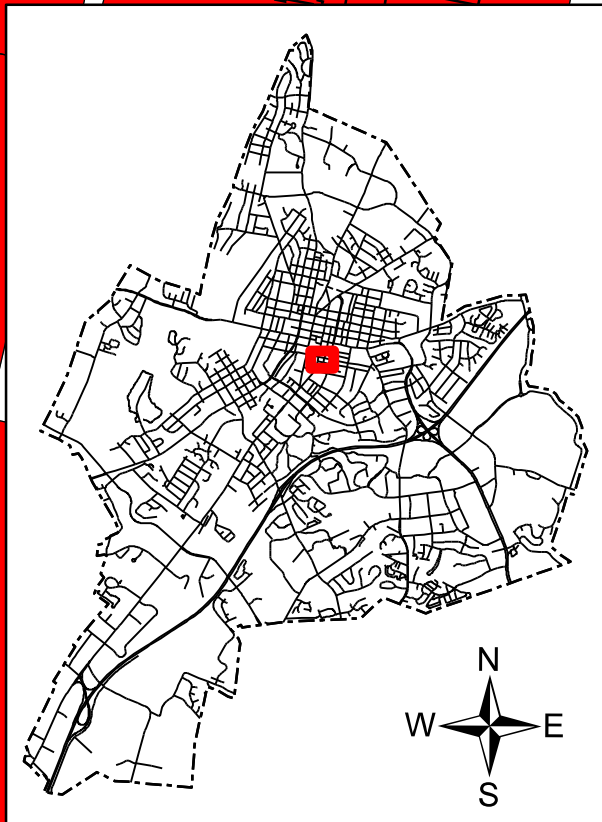


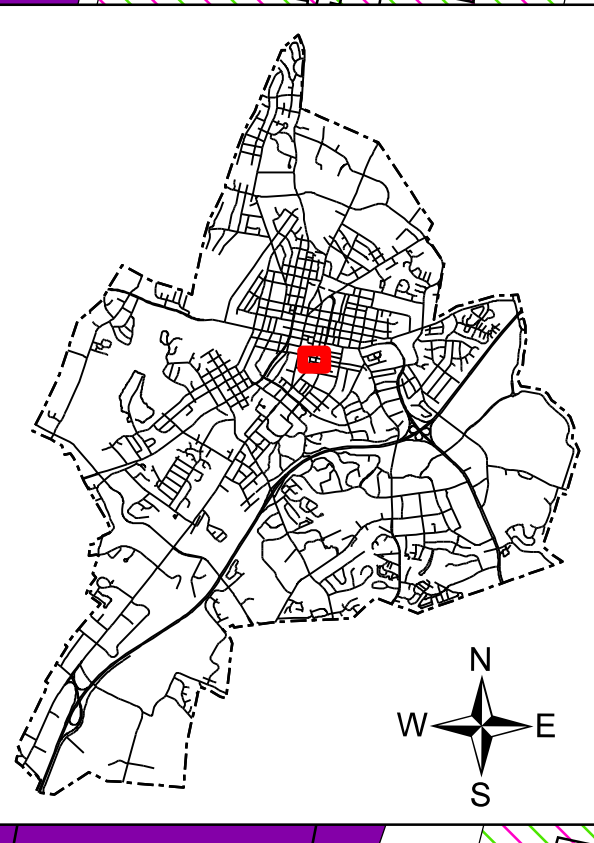
**CITY OF HARRISONBURG**  
Rezoning - B-2 to B-1  
130 Franklin Street  
Tax Map Parcels: 26-H-7  
+/- 4,974 sq. ft.

## Zoning



**CITY OF HARRISONBURG**  
Rezoning - B-2 to B-1  
130 Franklin Street  
Tax Map Parcels: 26-H-7  
+/- 4,974 sq. ft.

## **(Future) Land Use Guide**



**Gov't/  
Quasi-Gov't**

**Mixed Use**

**Neighborhood  
Res.**

W BRUCE ST

E WATER ST

NEWMAN AVE

S MAIN ST

S FEDERAL ST

E BRUCE ST

S MASON ST

FRANKLIN ST

ASH TREE LN



**CITY OF HARRISONBURG**  
**Rezoning - B-2 to B-1**  
**130 Franklin Street**  
**Tax Map Parcels: 26-H-7**  
**+/- 4,974 sq. ft.**

