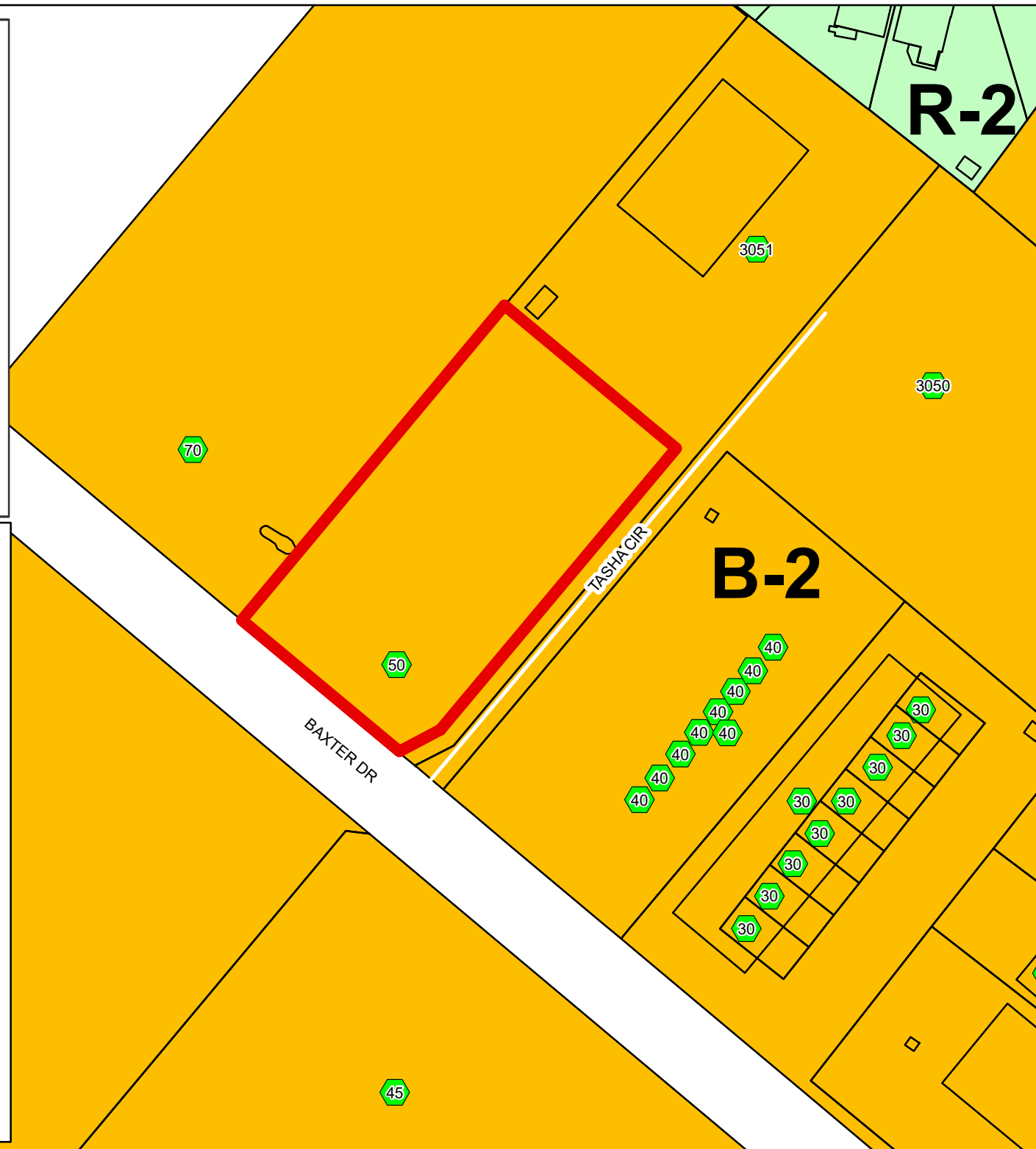


CITY OF HARRISONBURG
Special Use Permits
To Allow Multiple-Family
Dwellings and/or Mixed Use
Buildings
and Manufacturing in B-2
50 Baxter Drive
Tax Map Parcels: 1-C-10-A
+/- 0.65-acre portion and a
+/- 0.52-acre portion of a
+/- 1.14 acre parcel

Preliminary Plat with Variance
50 Baxter Drive
Tax Map Parcels: 1-C-10A
+/- 1.14 acre parcel

Zoning



**CITY OF HARRISONBURG
Special Use Permits
To Allow Multiple-Family
Dwellings and/or Mixed Use
Buildings**

**and Manufacturing in B-2
50 Baxter Drive**

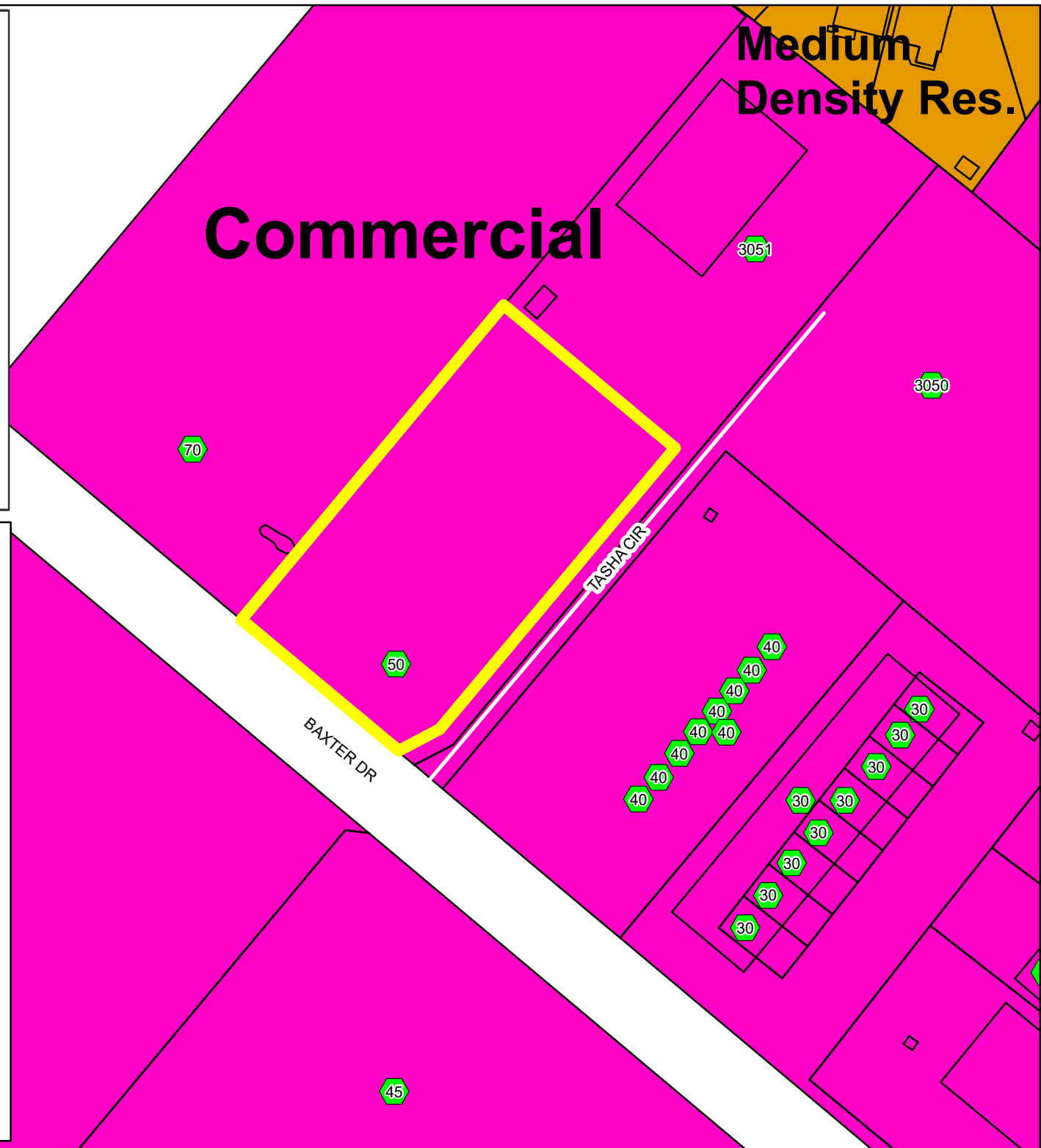

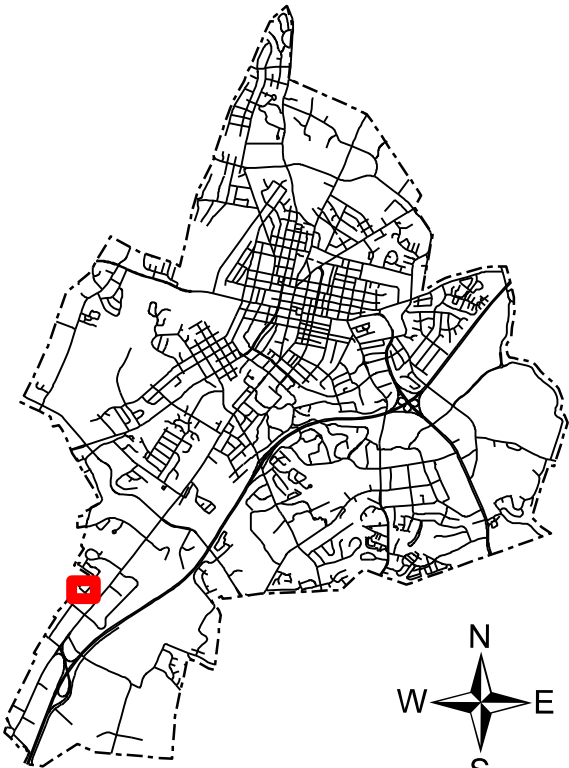
**Tax Map Parcels: 1-C-10-A
+/- 0.65-acre portion and a
+/- 0.52-acre portion of a
+/- 1.14 acre parcel**

Preliminary Plat with Variance

50 Baxter Drive

**Tax Map Parcels: 1-C-10A
+/- 1.14 acre parcel**

Land Use Guide (Future)



CITY OF HARRISONBURG
Special Use Permits
To Allow Multiple-Family
Dwellings and/or Mixed Use
Buildings
and Manufacturing in B-2
50 Baxter Drive
Tax Map Parcels: 1-C-10-A
+/- 0.65-acre portion and a
+/- 0.52-acre portion of a
+/- 1.14 acre parcel

Preliminary Plat with Variance
50 Baxter Drive
Tax Map Parcels: 1-C-10A
+/- 1.14 acre parcel

