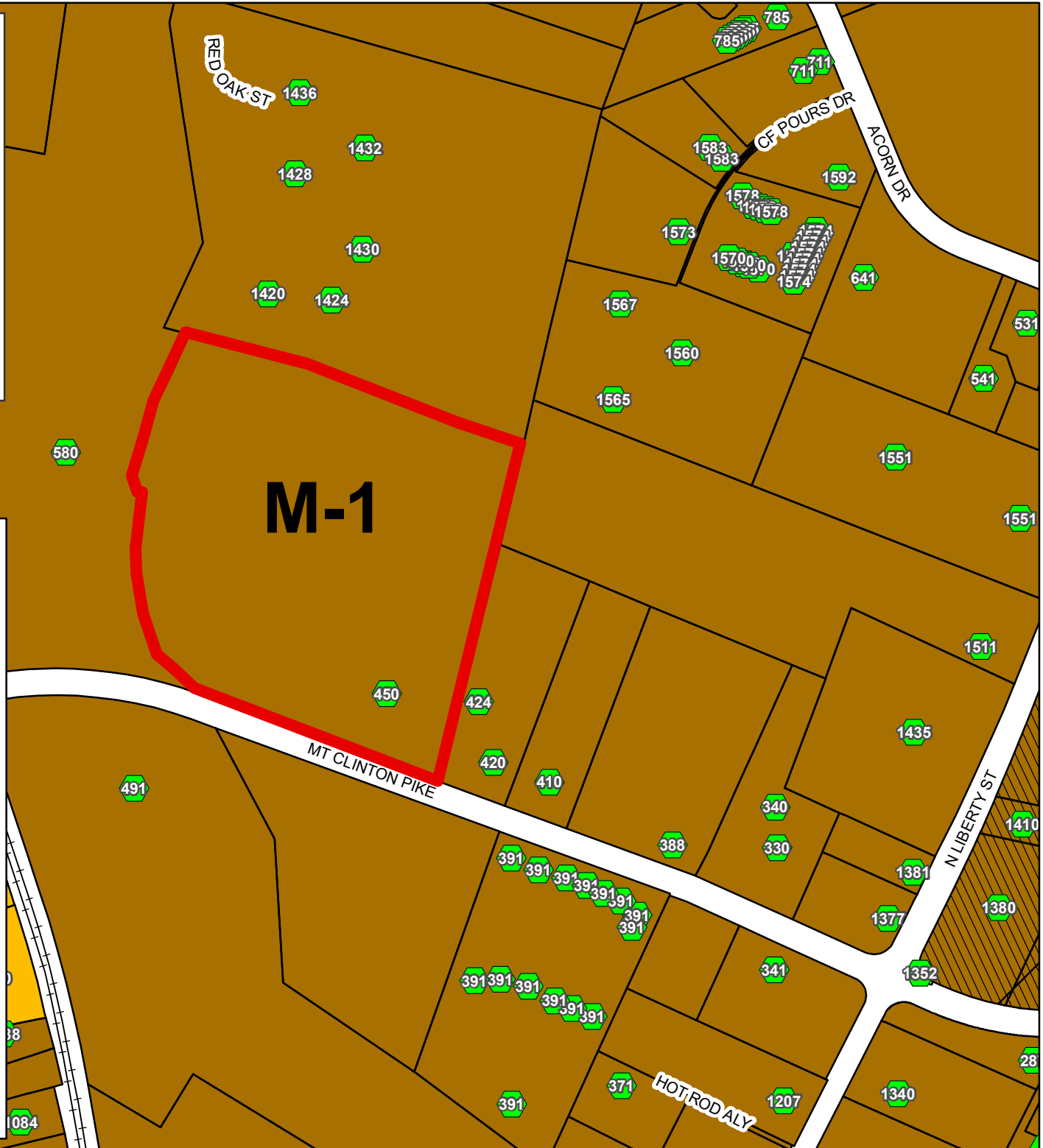

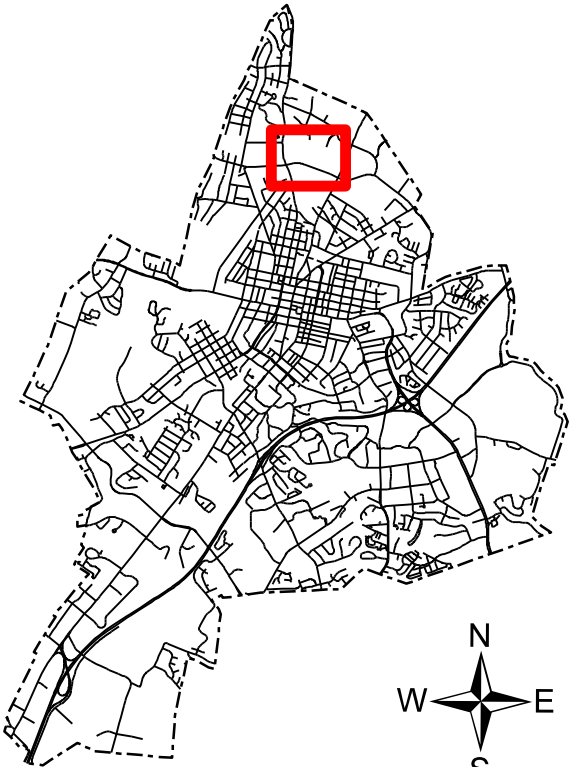


CITY OF HARRISONBURG
Preliminary Plat with Variance(s)
450 Mount Clinton Pike
Tax Map Parcel: 46-C-4A
+/- 15.23 acres

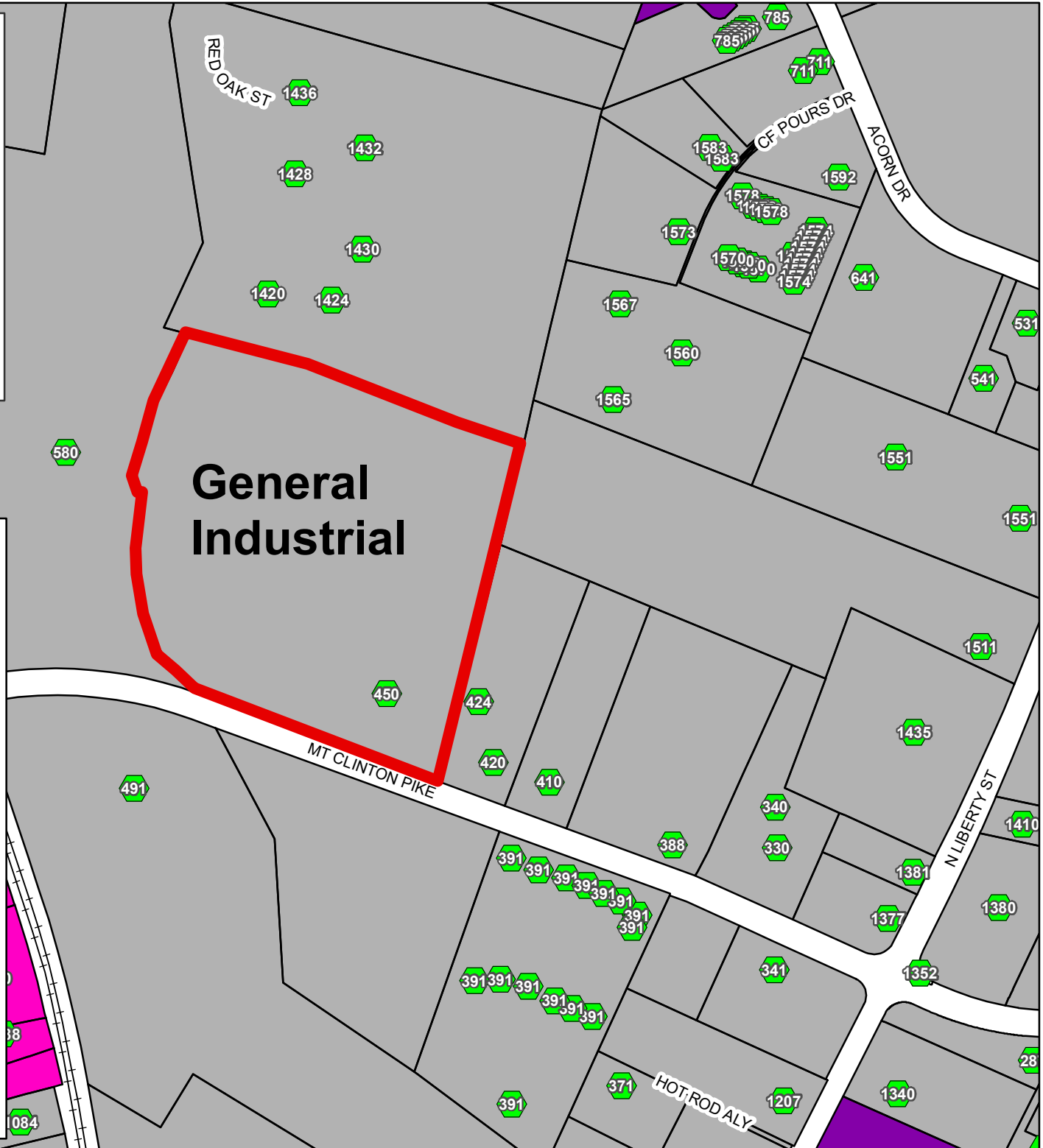
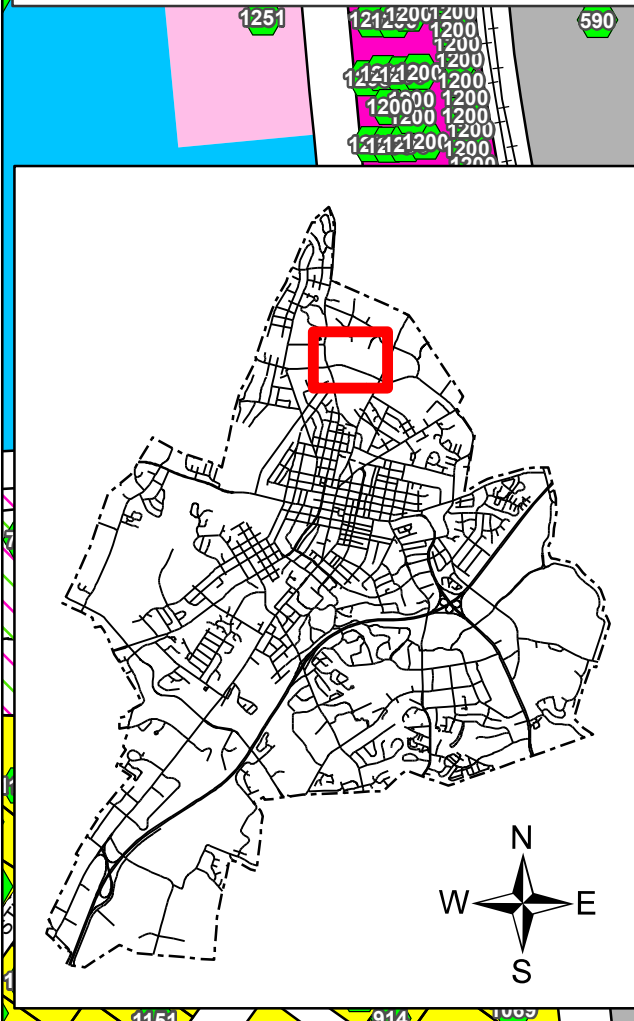
Zoning

M-1



CITY OF HARRISONBURG
Preliminary Plat with Variance(s)
450 Mount Clinton Pike
Tax Map Parcel: 46-C-4A
+/- 15.23 acres

(Future) Land Use Guide



CITY OF HARRISONBURG
Preliminary Plat with Variance(s)
450 Mount Clinton Pike
Tax Map Parcel: 46-C-4A
+/- 15.23 acres

