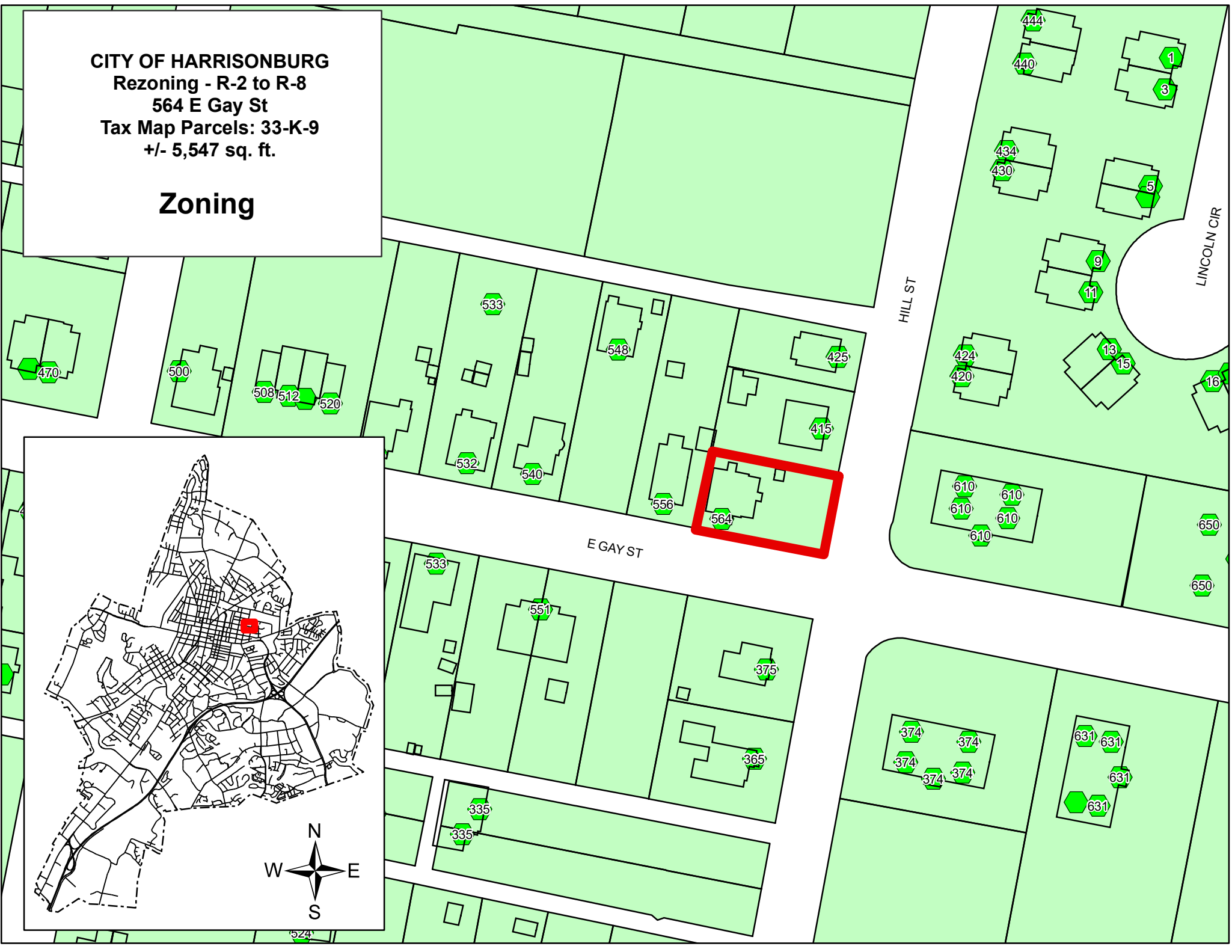

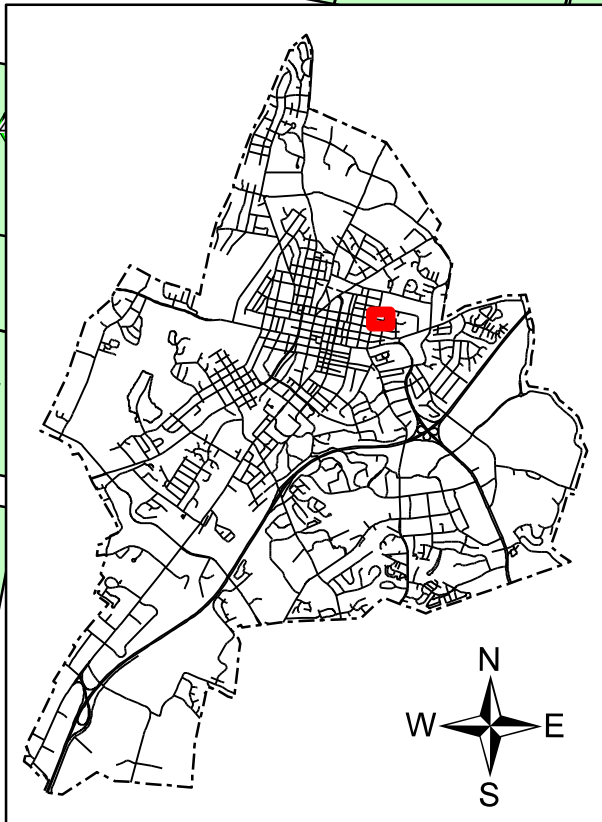


CITY OF HARRISONBURG
Rezoning - R-2 to R-8
564 E Gay St
Tax Map Parcels: 33-K-9
+/- 5,547 sq. ft.

Zoning

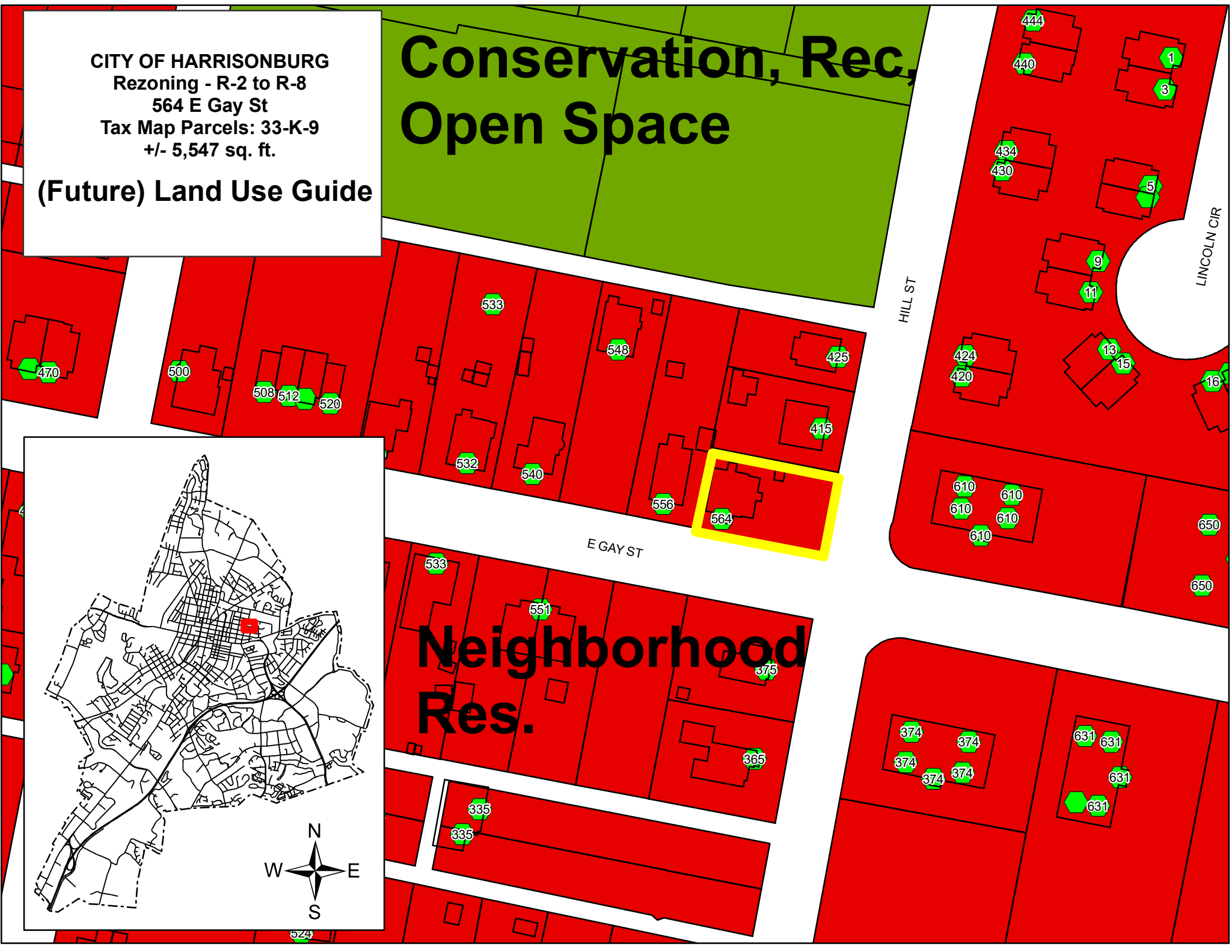


CITY OF HARRISONBURG
Rezoning - R-2 to R-8
564 E Gay St
Tax Map Parcels: 33-K-9
+/- 5,547 sq. ft.

(Future) Land Use Guide

Conservation, Rec, Open Space

Neighborhood Res.



CITY OF HARRISONBURG
Rezoning - R-2 to R-8
564 E Gay St
Tax Map Parcels: 33-K-9
+/- 5,547 sq. ft.

