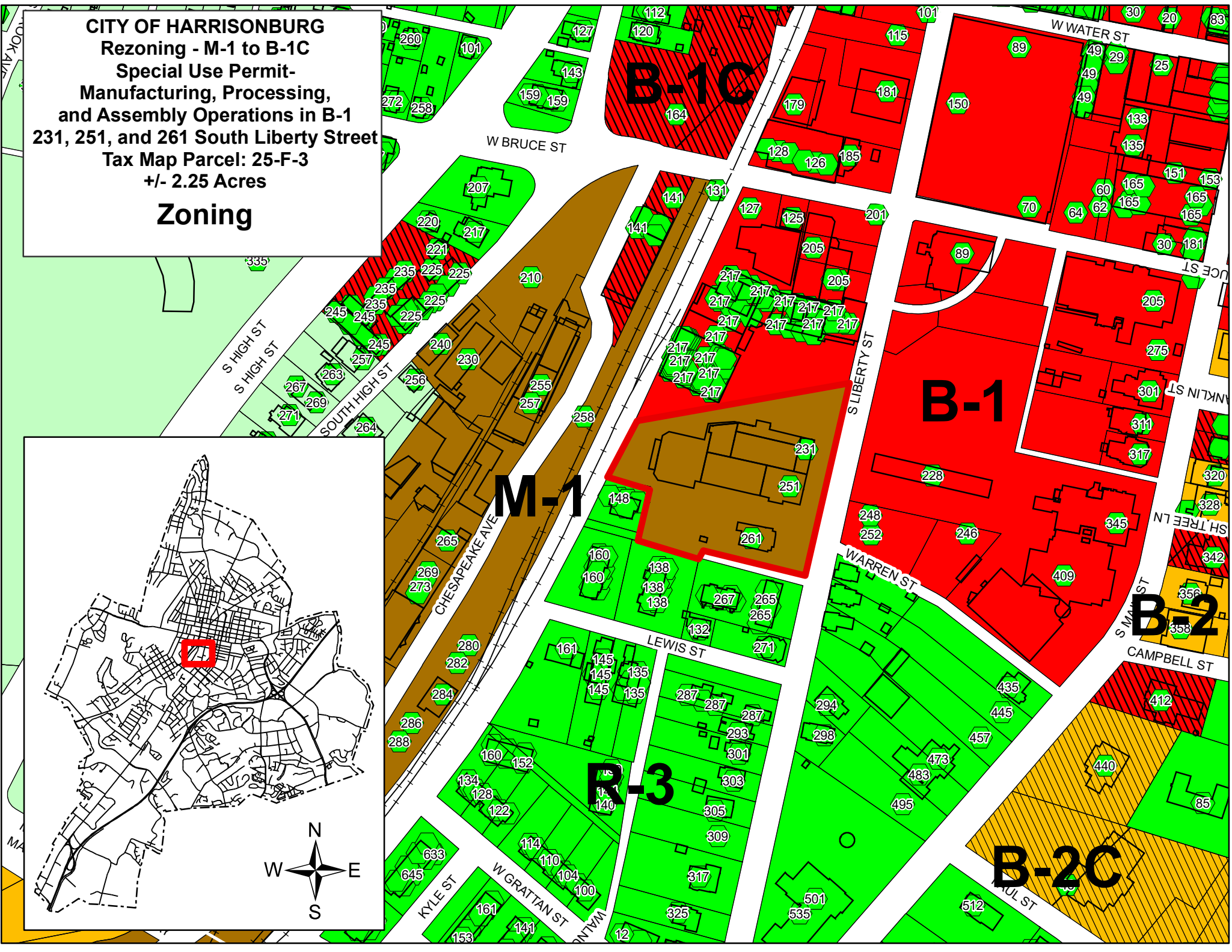
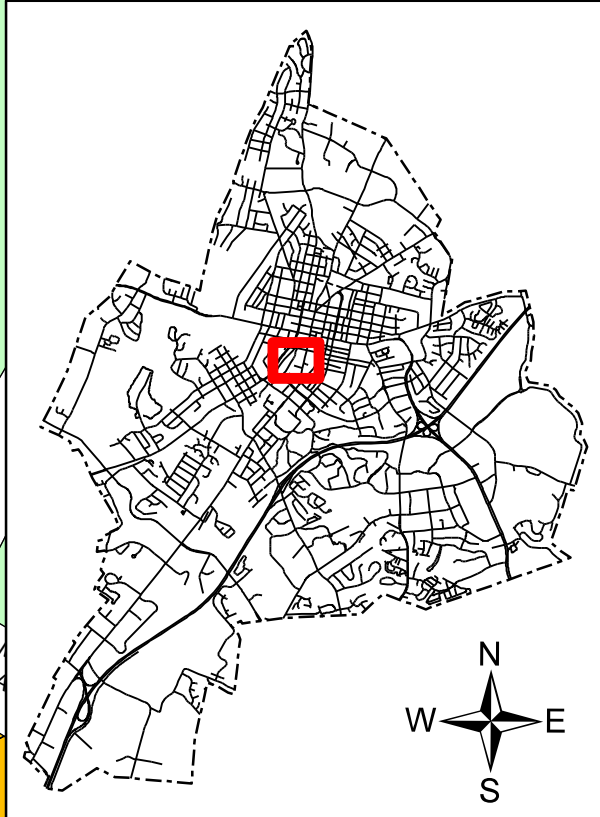
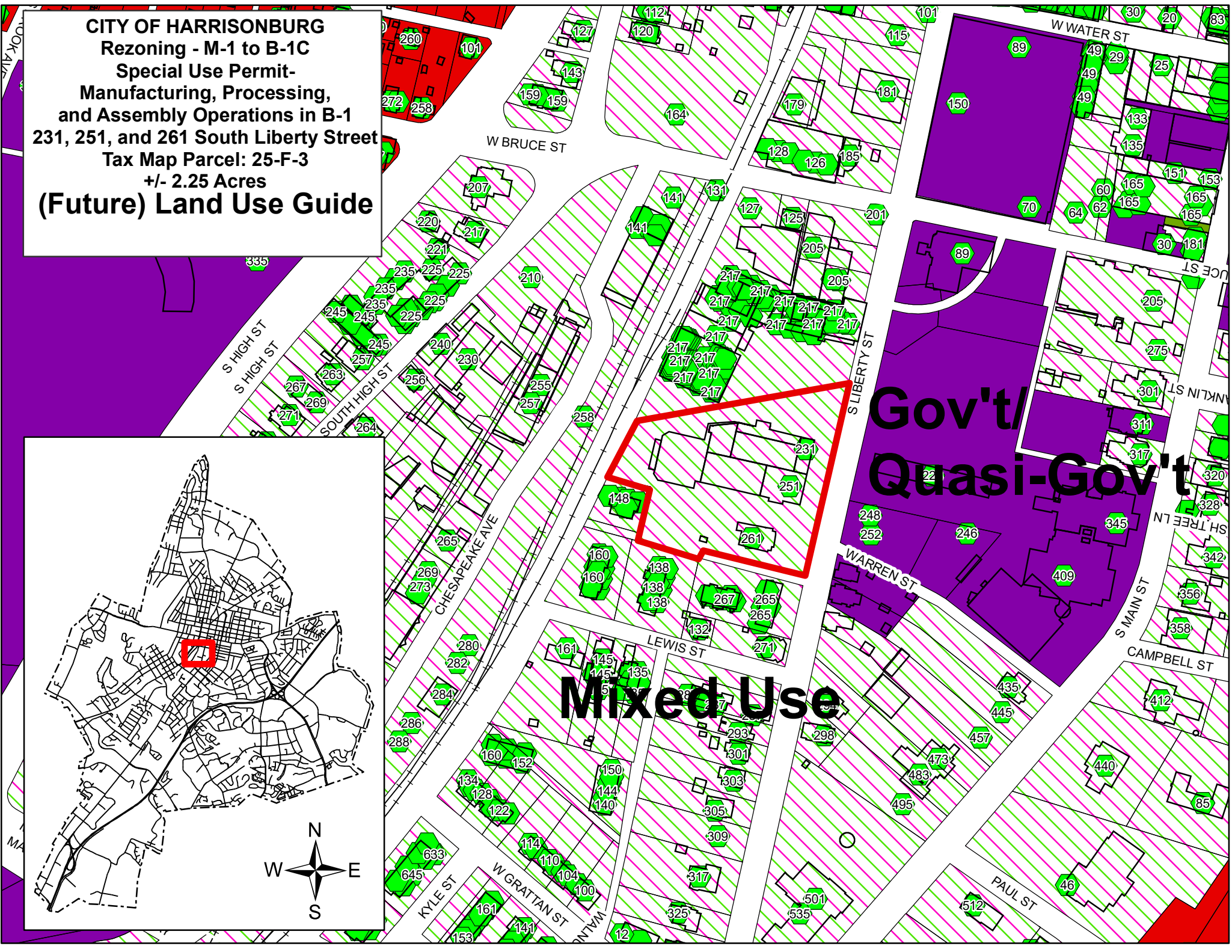
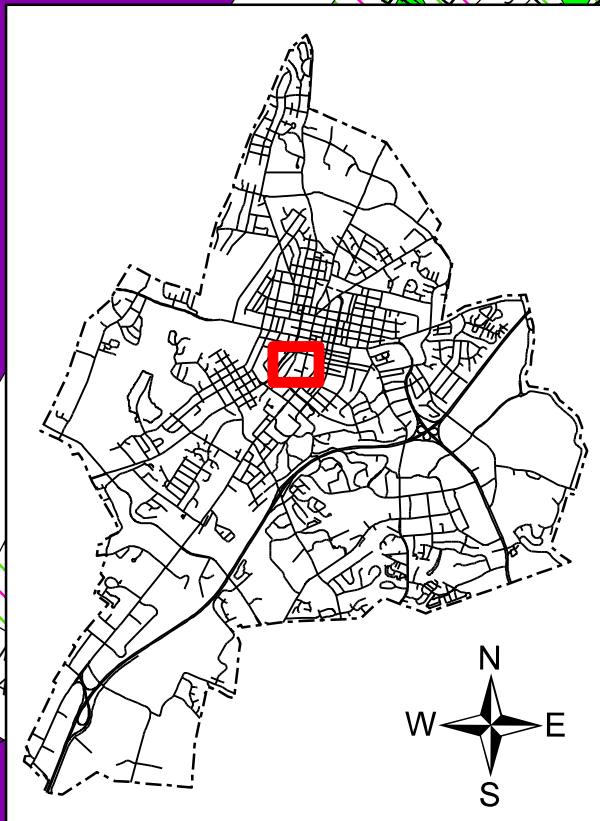


**CITY OF HARRISONBURG**  
**Rezoning - M-1 to B-1C**  
**Special Use Permit-**  
**Manufacturing, Processing,**  
**and Assembly Operations in B-1**  
**231, 251, and 261 South Liberty Street**  
**Tax Map Parcel: 25-F-3**  
**+/- 2.25 Acres**  
**Zoning**



**CITY OF HARRISONBURG**  
**Rezoning - M-1 to B-1C**  
**Special Use Permit-**  
**Manufacturing, Processing,**  
**and Assembly Operations in B-1**  
**231, 251, and 261 South Liberty Street**  
**Tax Map Parcel: 25-F-3**  
**+/- 2.25 Acres**  
**(Future) Land Use Guide**



**Gov't/  
Quasi-Gov't**

**Mixed Use**



