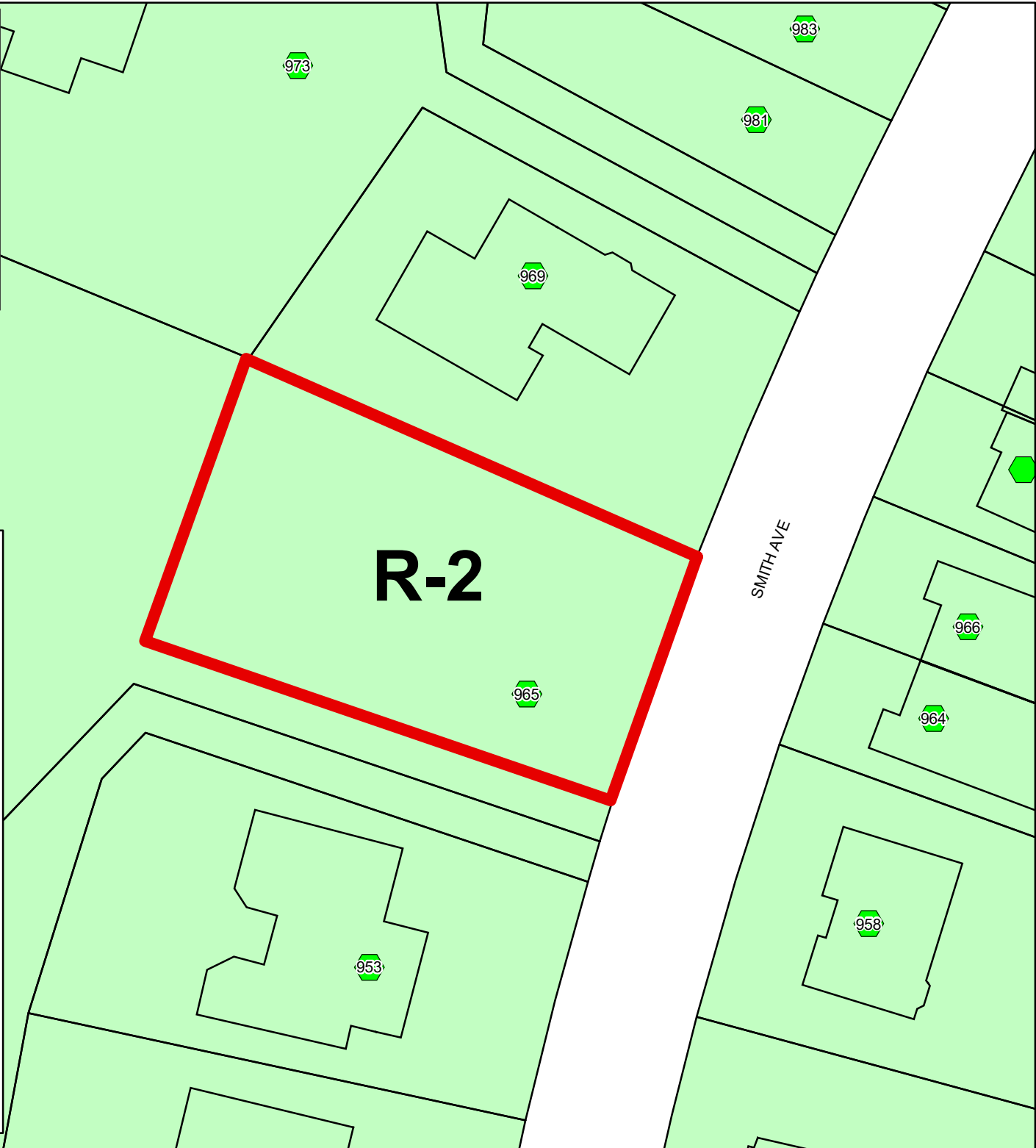
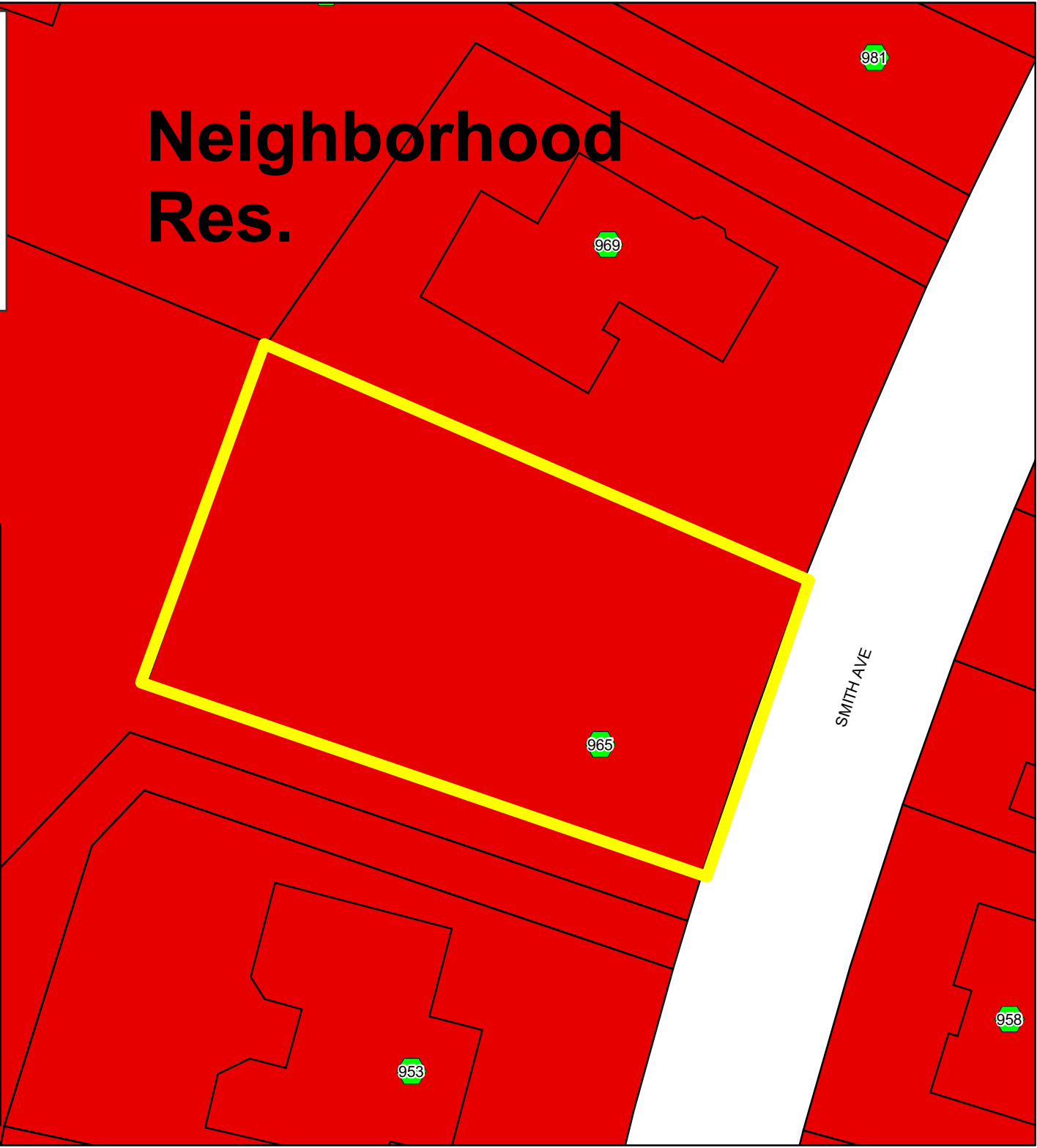
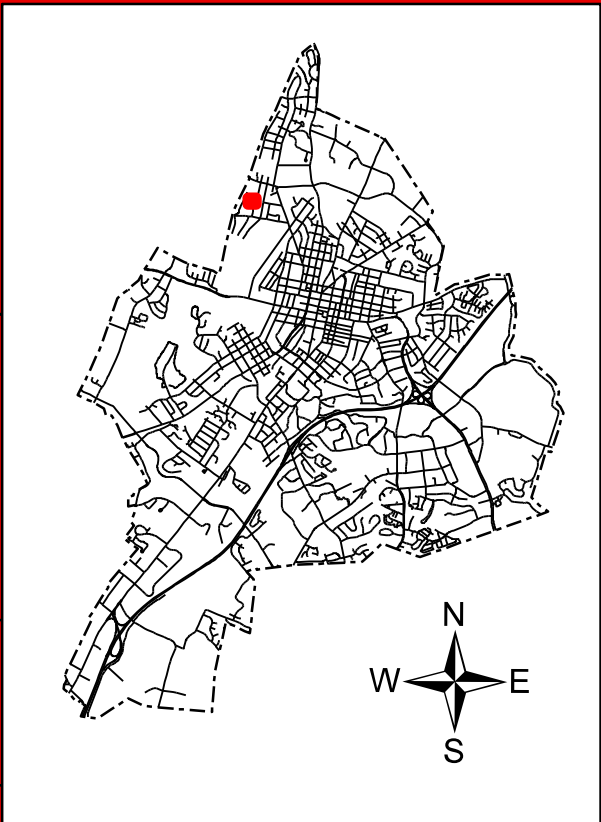


CITY OF HARRISONBURG
Special Use Permit-
Short Term Rental in R-2
965 Smith Ave
Tax Map Parcel: 48-I-10
+/- 17,329 Sq. Ft.
Zoning



CITY OF HARRISONBURG
Special Use Permit-
Short Term Rental in R-2
965 Smith Ave
Tax Map Parcel: 48-I-10,
+/-17,329 Sq. Ft.
(Future) Land Use Guide

Neighborhood Res.



CITY OF HARRISONBURG
Special Use Permit-
Short Term Rental in R-2
965 Smith Ave
Tax Map Parcel: 48-I-10
+/- 17,329 Sq. Ft.

