

CITY OF HARRISONBURG
Special Use Permit
(Short-term rental in R-2)
375 Broad St
Tax Map Parcel: 34-K-6
+/- 6,123 sq. ft.

Zoning

N MAS

E GAY ST


B-1

COMMUNITY ST

BROAD ST

R-2

E ROCK ST



170

461

430

451

422

414

410

406

344

380

213

395

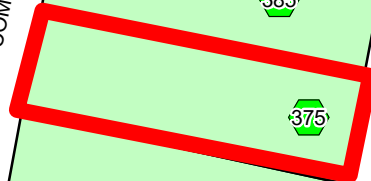
385

364

335

337

343



375

354

344

334

326

324

314

314

324

334

344

352

10

209

217

225

CITY OF HARRISONBURG
Special Use Permit
(Short-term rental in R-2)
375 Broad St
Tax Map Parcel: 34-K-6
+/- 6,123 sq. ft.
(Future) Land Use Guide

Mixed Use

Neighborhood Res.

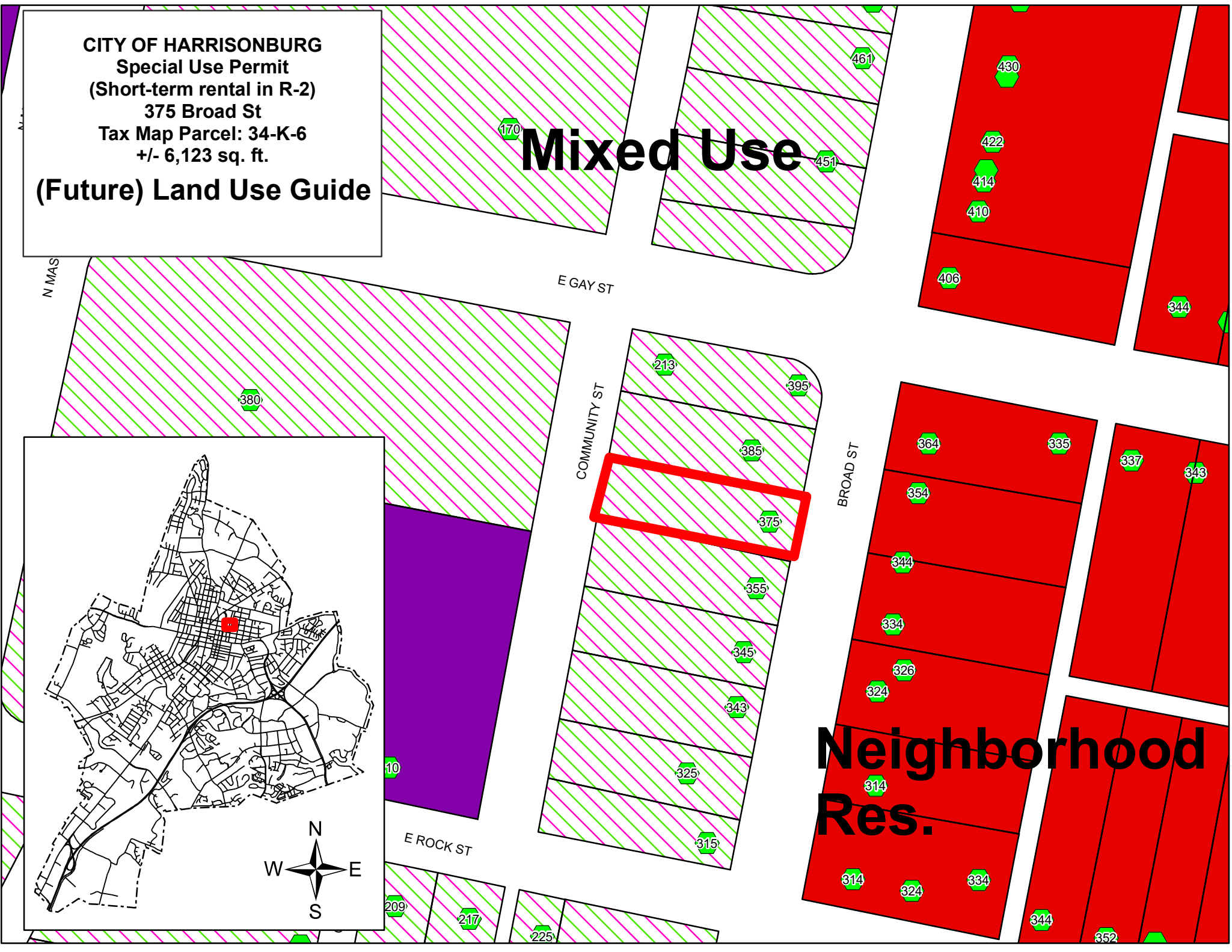

N MAS

E GAY ST

COMMUNITY ST

BROAD ST

E ROCK ST



CITY OF HARRISONBURG
Special Use Permit
(Short-term rental in R-2)
375 Broad St
Tax Map Parcel: 34-K-6
+/- 6,123 sq. ft.

