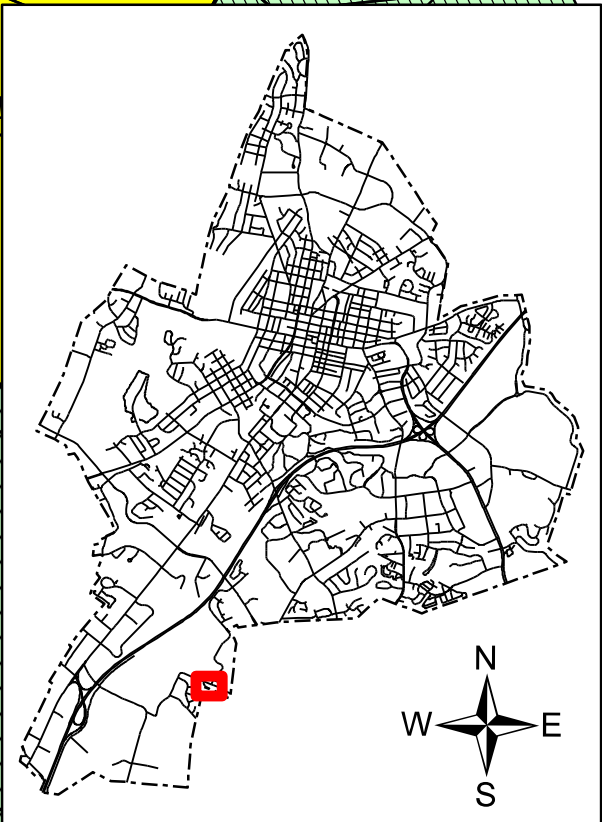
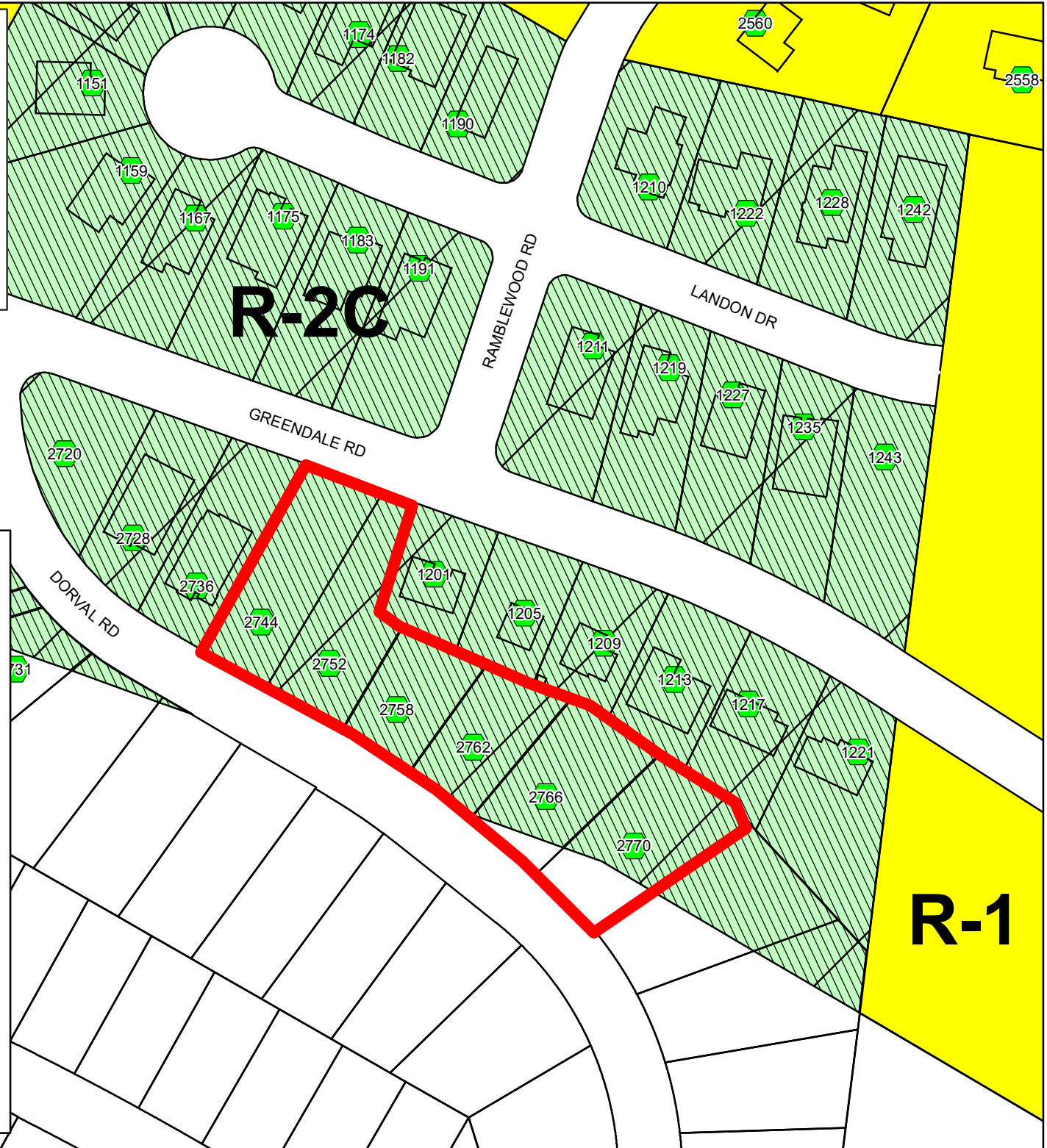


CITY OF HARRISONBURG
Rezoning- R-2C to R-8
2744, 2752, 2758, 2762, 2770
Dorval Road
Tax Map Parcel: 97-L-7, 8,
12, 13, 14, 15
+/- 1.27-acres

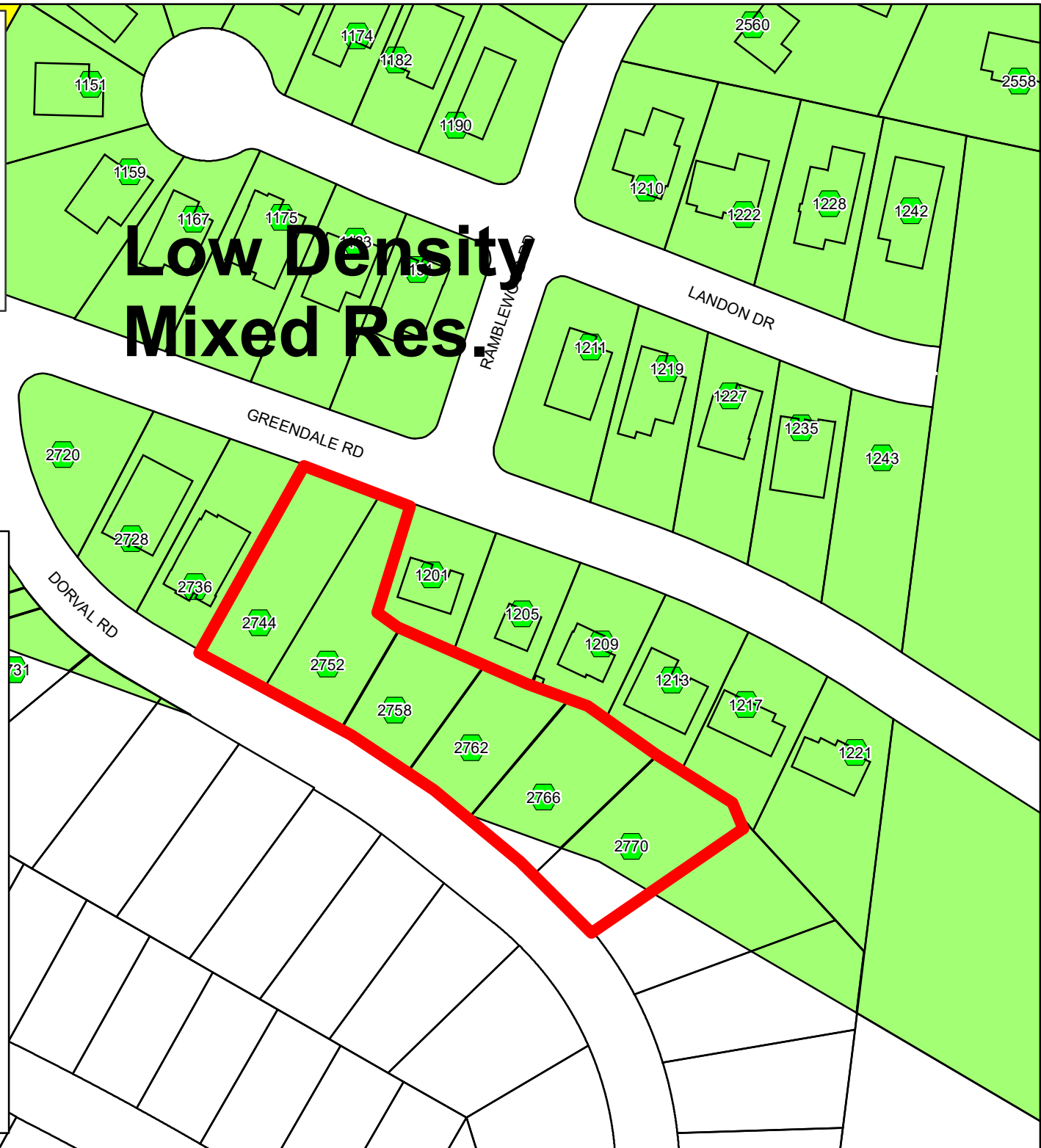
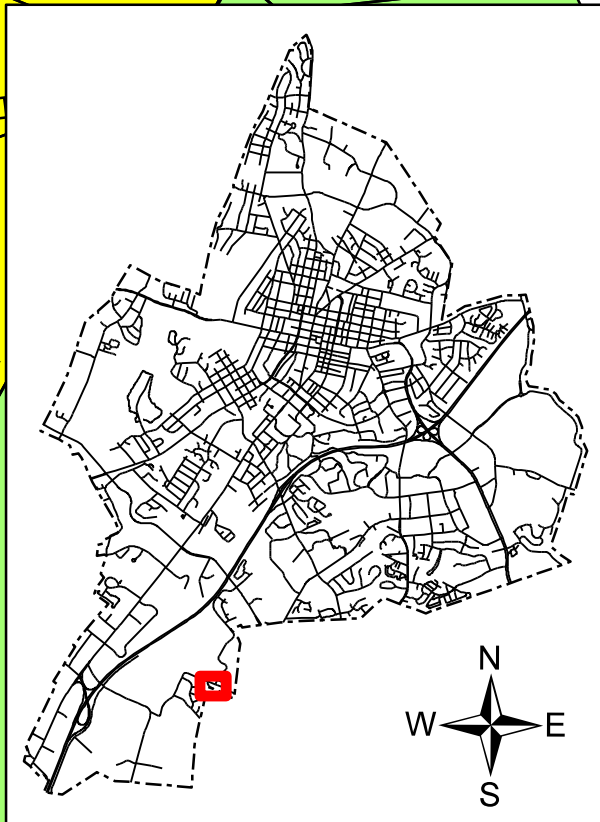
Zoning



CITY OF HARRISONBURG
Rezoning- R-2C to R-8
2744, 2752, 2758, 2762, 2770
Dorval Road
Tax Map Parcel: 97-L-7, 8,
12, 13, 14, 15
+/- 1.27-acres

(Future) Land Use Guide

**Low Density
Mixed Res.**



CITY OF HARRISONBURG
Rezoning- R-2C to R-8
2744, 2752, 2758, 2762, 2770
Dorval Road
Tax Map Parcel: 97-L-7, 8,
12, 13, 14, 15
+/- 1.27-acres

