

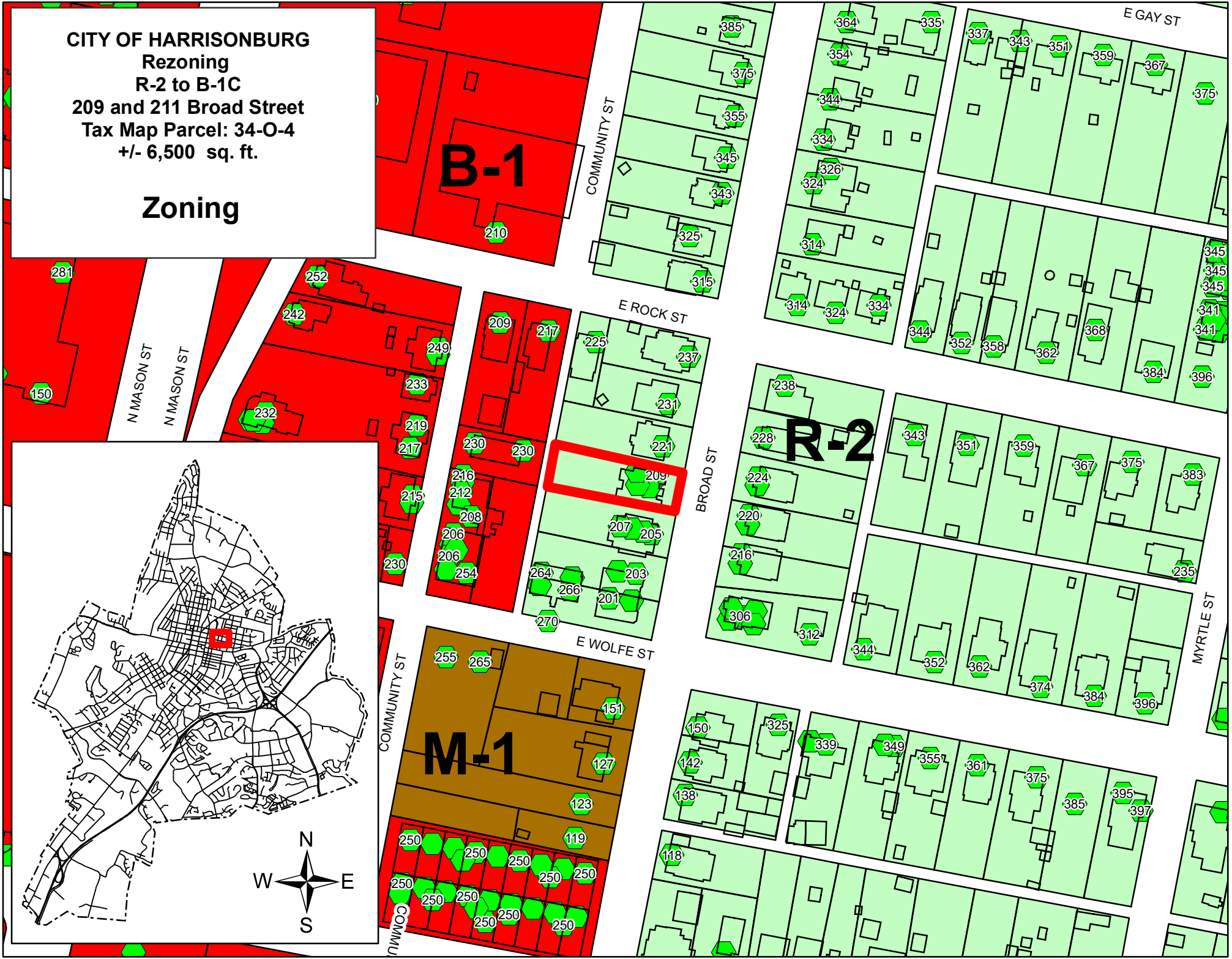

CITY OF HARRISONBURG
Rezoning
R-2 to B-1C
209 and 211 Broad Street
Tax Map Parcel: 34-O-4
+/- 6,500 sq. ft.

Zoning

B-1

R-2

M-1



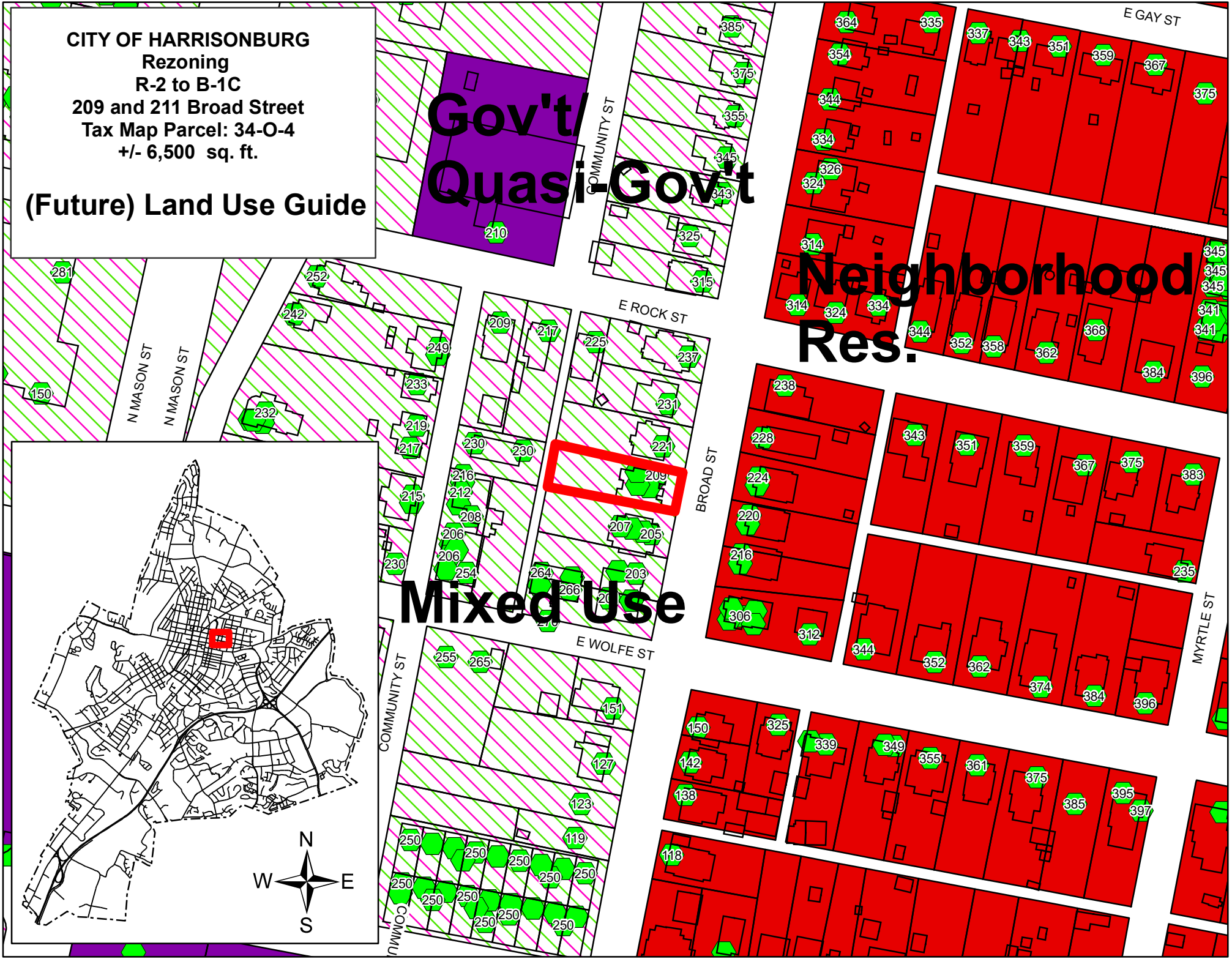
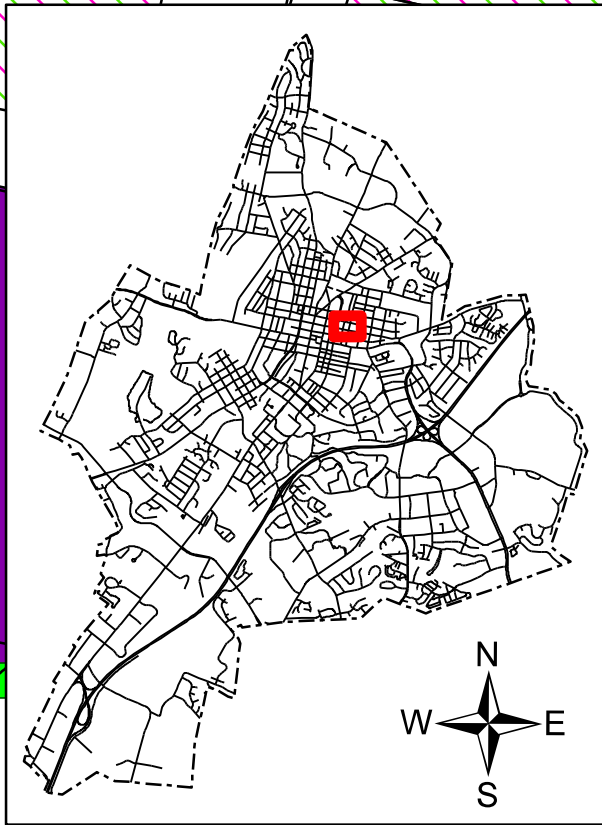
CITY OF HARRISONBURG
Rezoning
R-2 to B-1C
209 and 211 Broad Street
Tax Map Parcel: 34-O-4
+/- 6,500 sq. ft.

(Future) Land Use Guide

**Gov't/
Quasi-Gov't**

**Neighborhood
Res.**

Mixed Use



CITY OF HARRISONBURG
Rezoning
R-2 to B-1C
209 and 211 Broad Street
Tax Map Parcel: 34-O-4
+/- 6,500 sq. ft.

