CITY OF HARRISONBURG
Rezoning
(M-1 to R-3C/M-1C (split zone))
1110 North Liberty Street and
260 and 266 Charles Street
Tax Map Parcels: 45-A-1
+/- 0.59-acres

Zoning

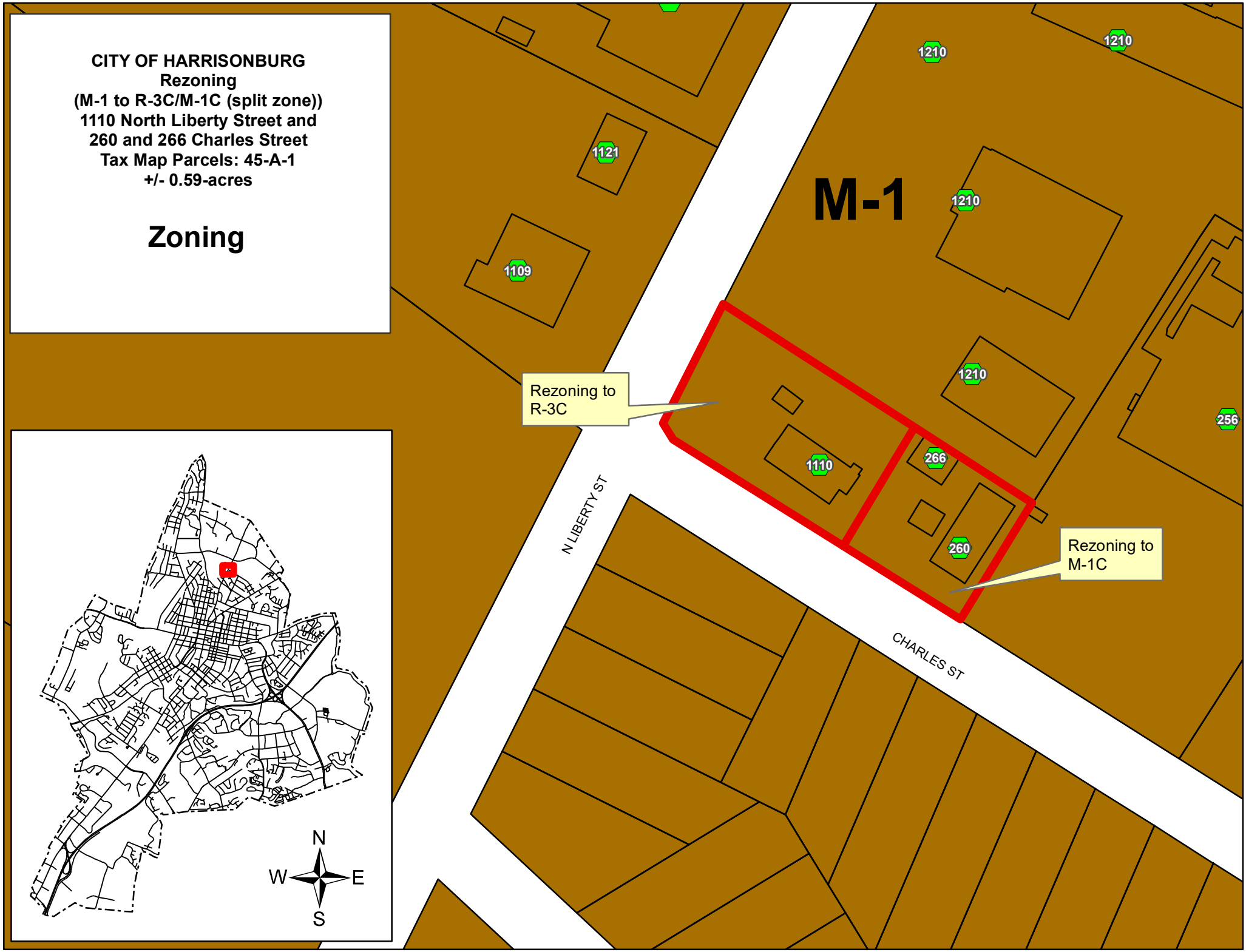

CITY OF HARRISONBURG
Rezoning
(M-1 to R-3C/M-1C (split zone))
1110 North Liberty Street and
260 and 266 Charles Street
Tax Map Parcels: 45-A-1
+/- 0.59-acres

(Future) Land Use Guide

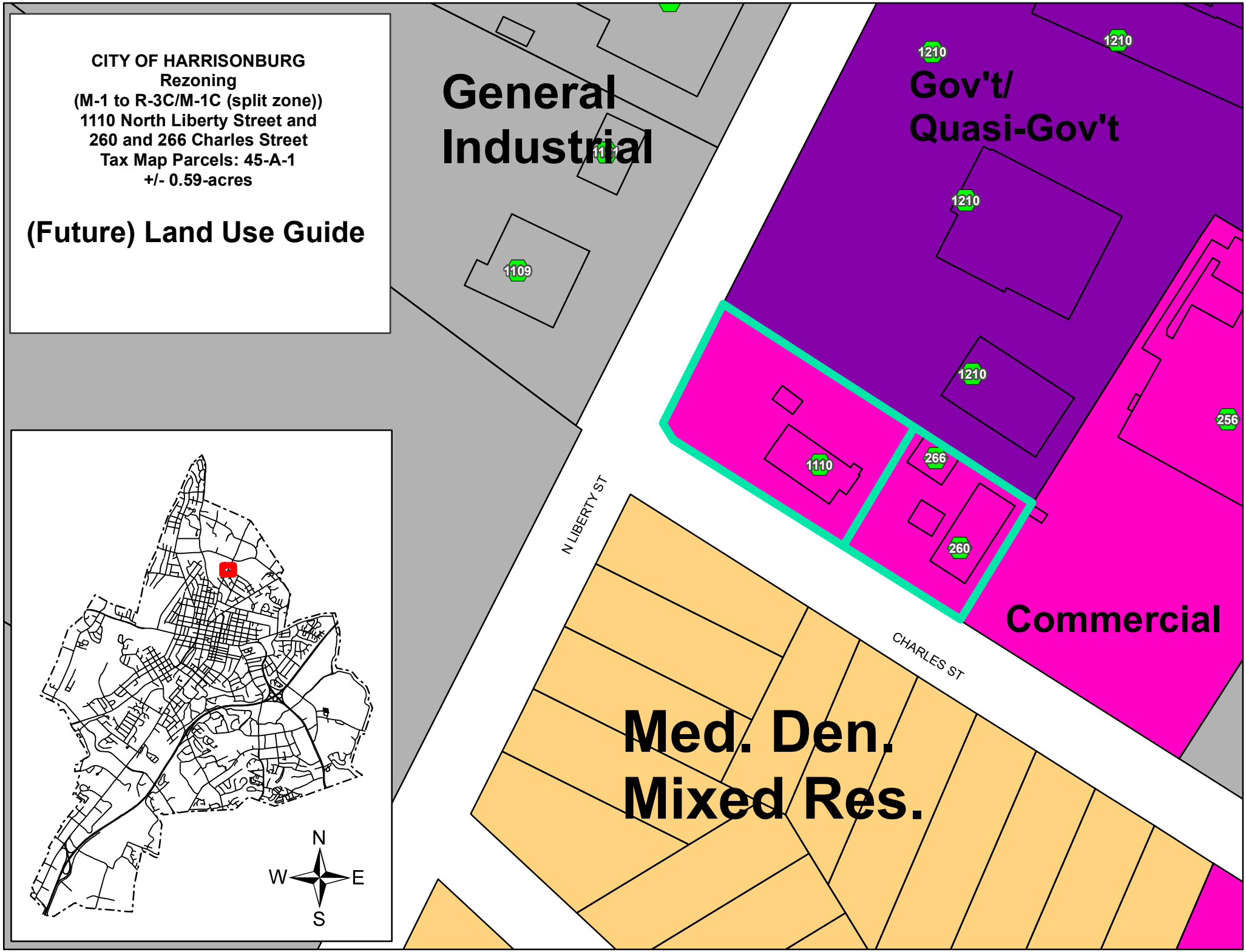
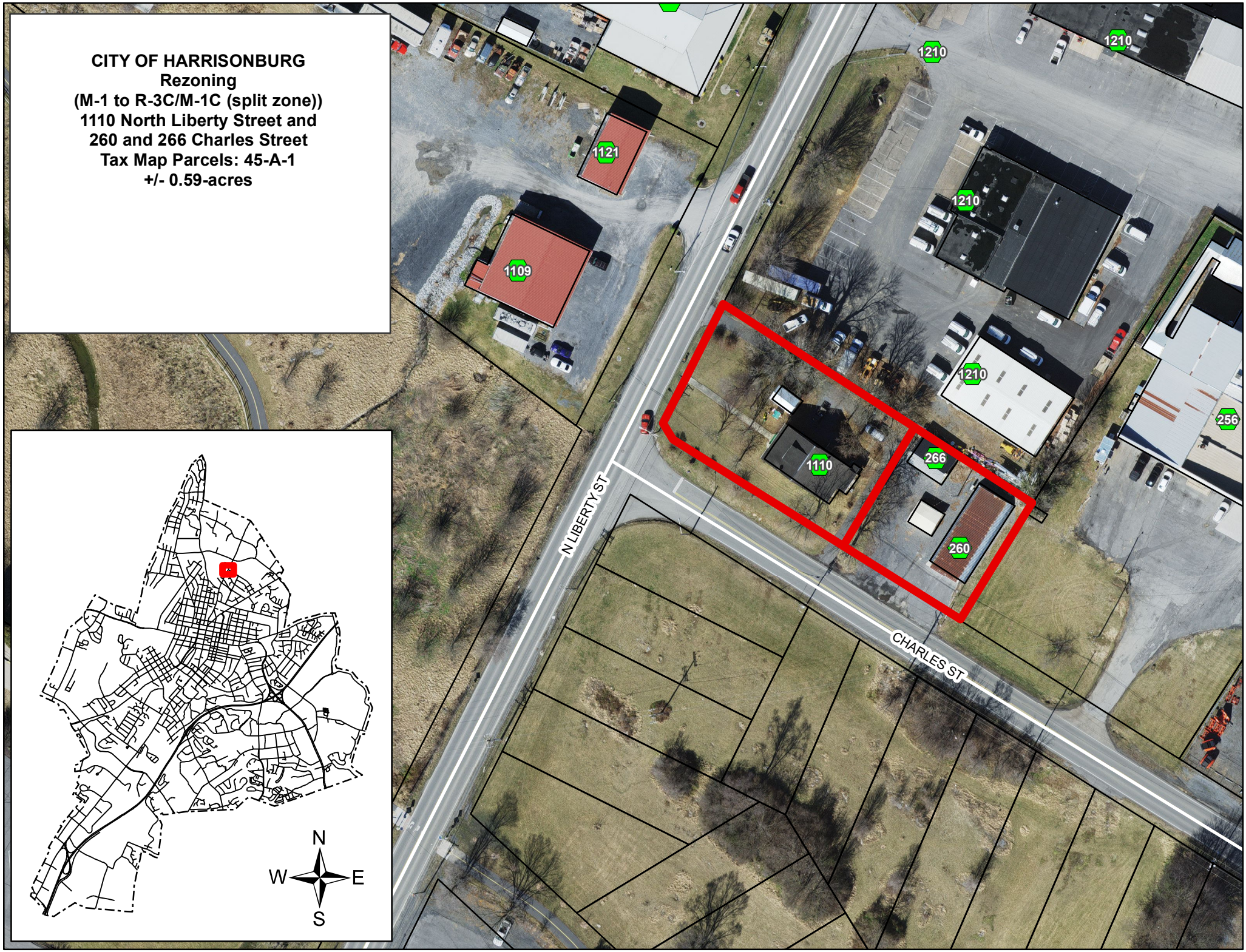
CITY OF HARRISONBURG
Rezoning
(M-1 to R-3C/M-1C (split zone))
1110 North Liberty Street and
260 and 266 Charles Street
Tax Map Parcels: 45-A-1
+/- 0.59-acres