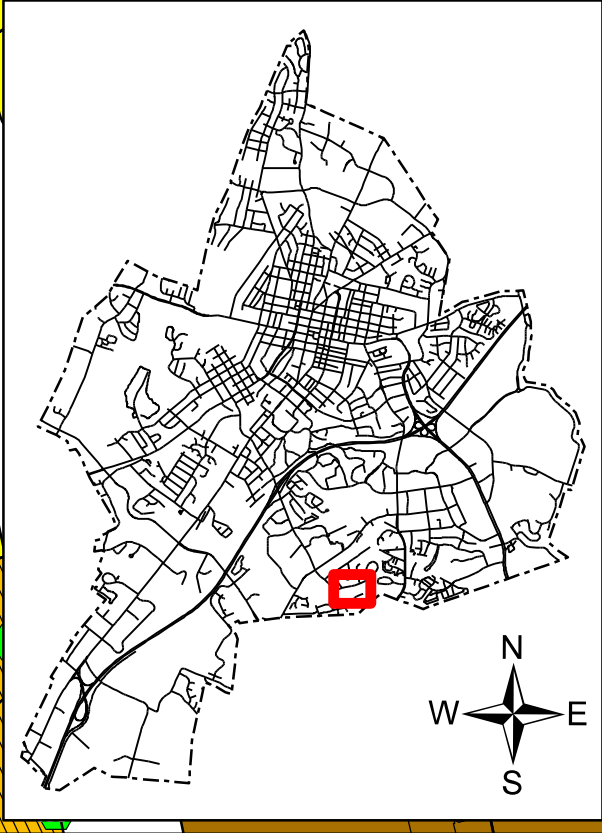
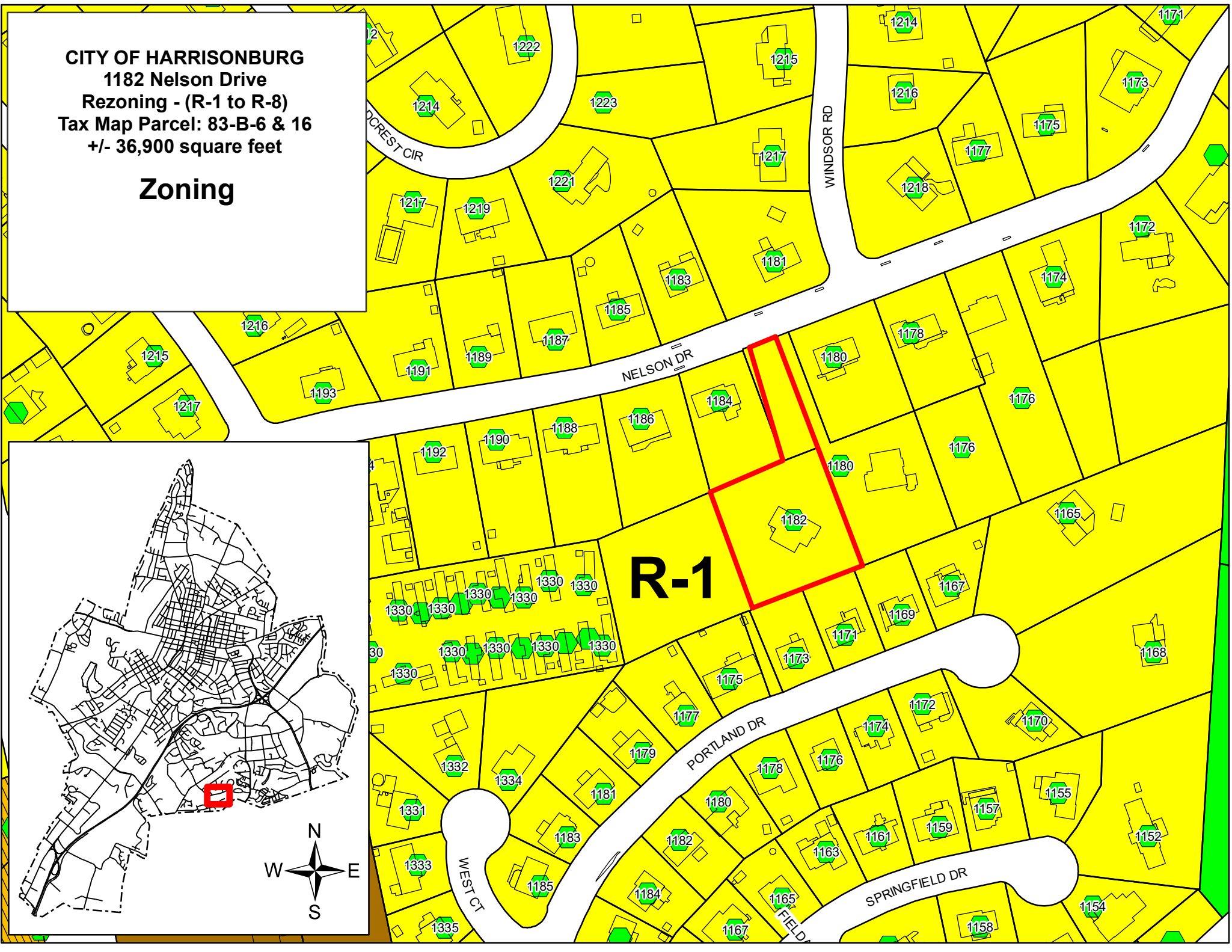


CITY OF HARRISONBURG
1182 Nelson Drive
Rezoning - (R-1 to R-8)
Tax Map Parcel: 83-B-6 & 16
+/- 36,900 square feet

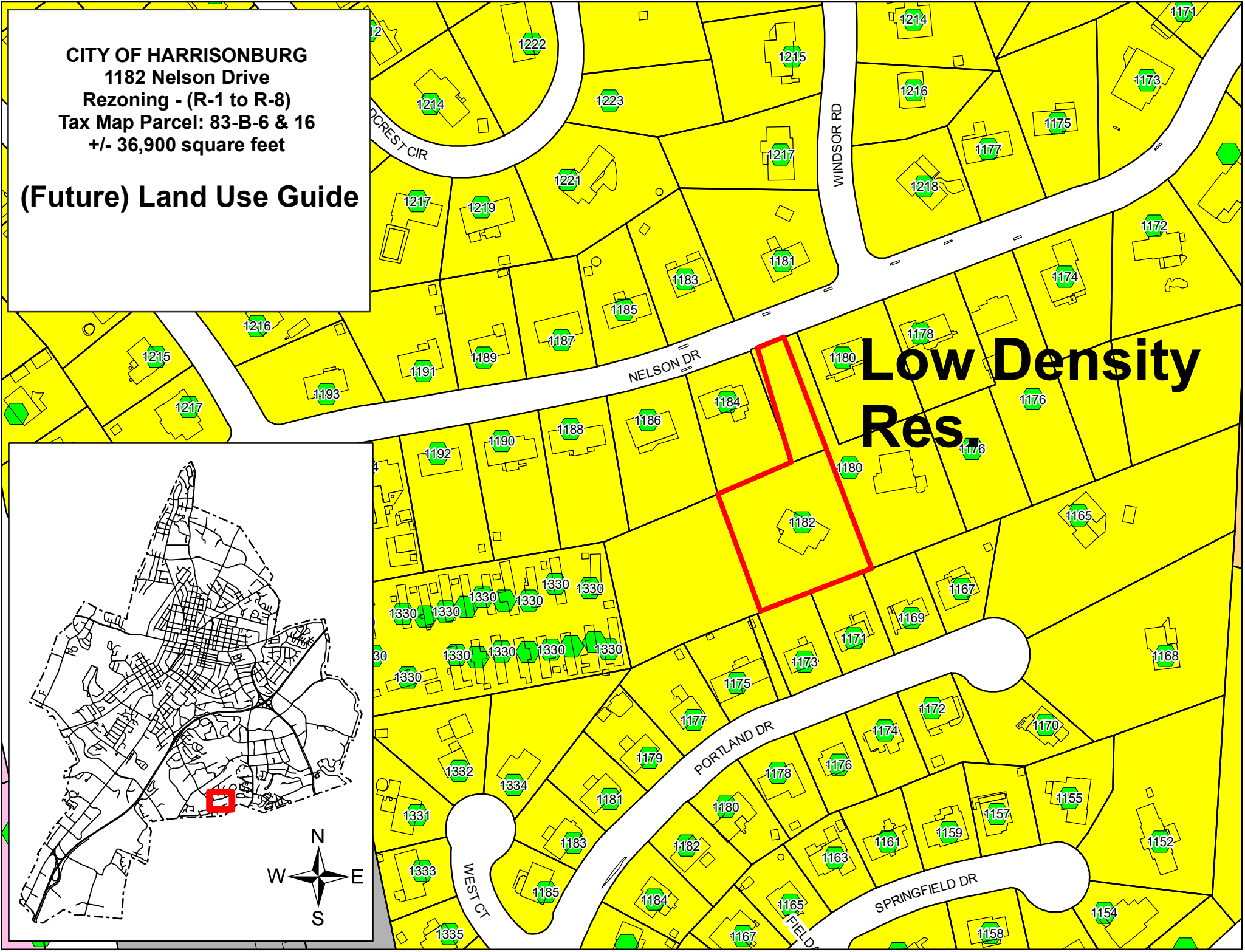
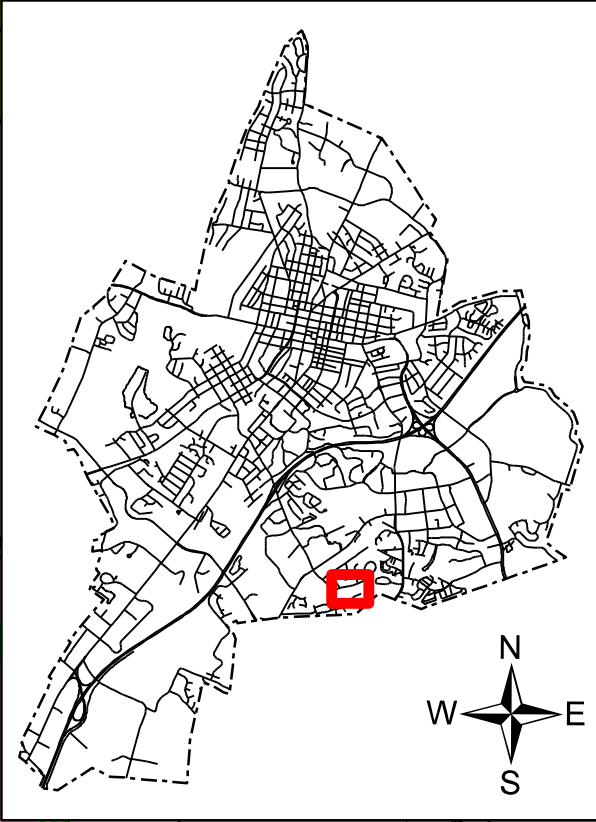
Zoning



CITY OF HARRISONBURG
1182 Nelson Drive
Rezoning - (R-1 to R-8)
Tax Map Parcel: 83-B-6 & 16
+/- 36,900 square feet

(Future) Land Use Guide

**Low Density
Res.**



CITY OF HARRISONBURG
1182 Nelson Drive
Rezoning - (R-1 to R-8)
Tax Map Parcel: 83-B-6 & 16
+/- 36,900 square feet

