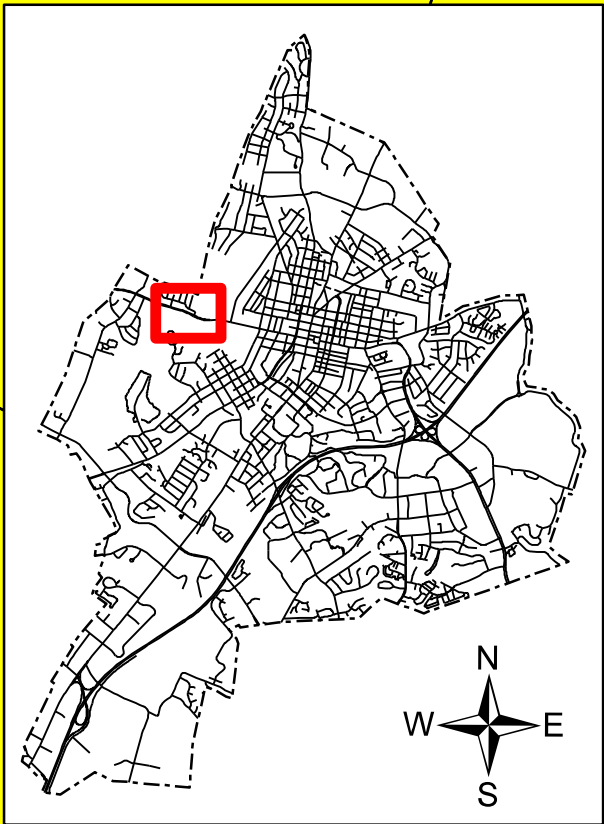
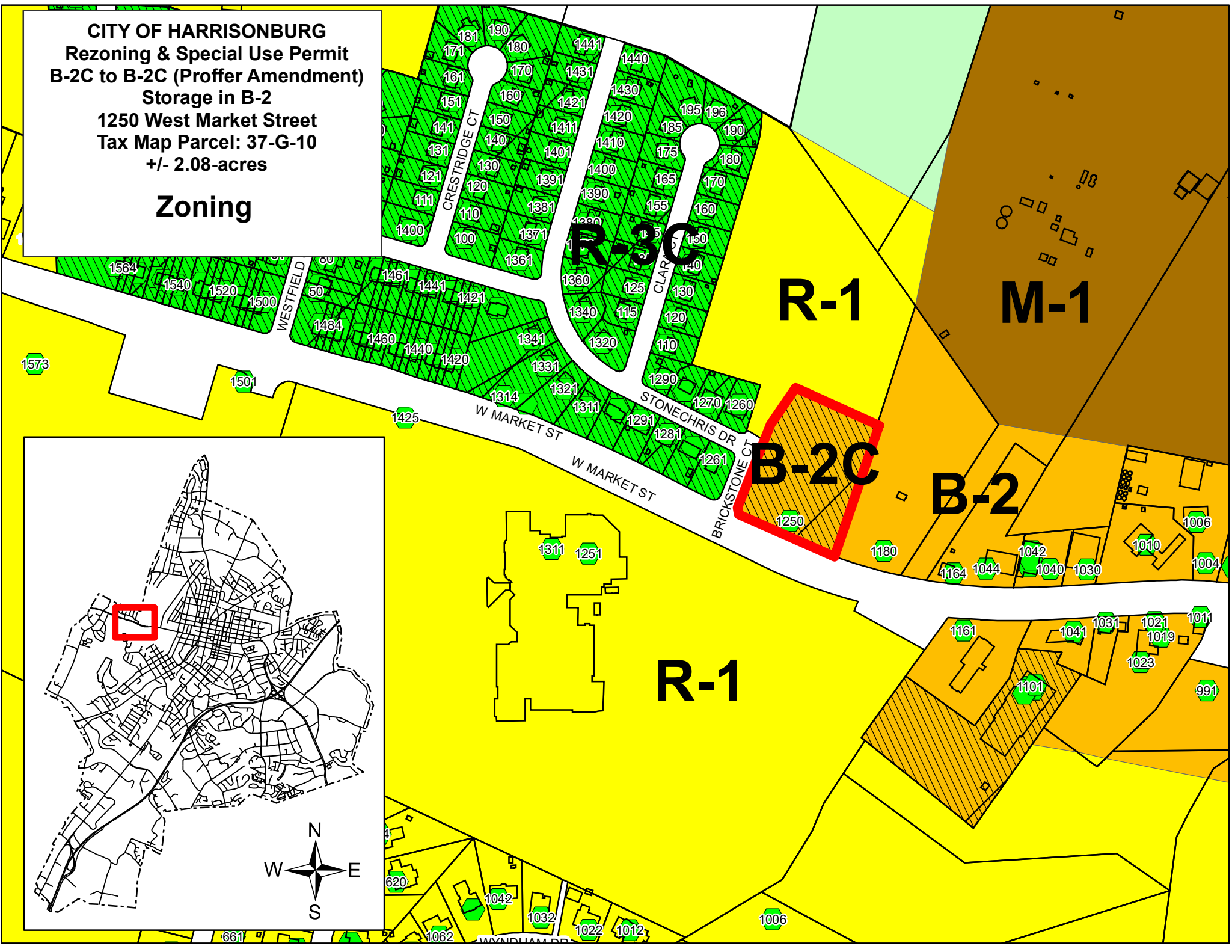


CITY OF HARRISONBURG
Rezoning & Special Use Permit
B-2C to B-2C (Proffer Amendment)
Storage in B-2
1250 West Market Street
Tax Map Parcel: 37-G-10
+/- 2.08-acres

Zoning



CITY OF HARRISONBURG
Rezoning & Special Use Permit
B-2C to B-2C (Proffer Amendment)
Storage in B-2
1250 West Market Street
Tax Map Parcel: 37-G-10
+/- 2.08-acres

(Future) Land Use Guide

Low Density Res.

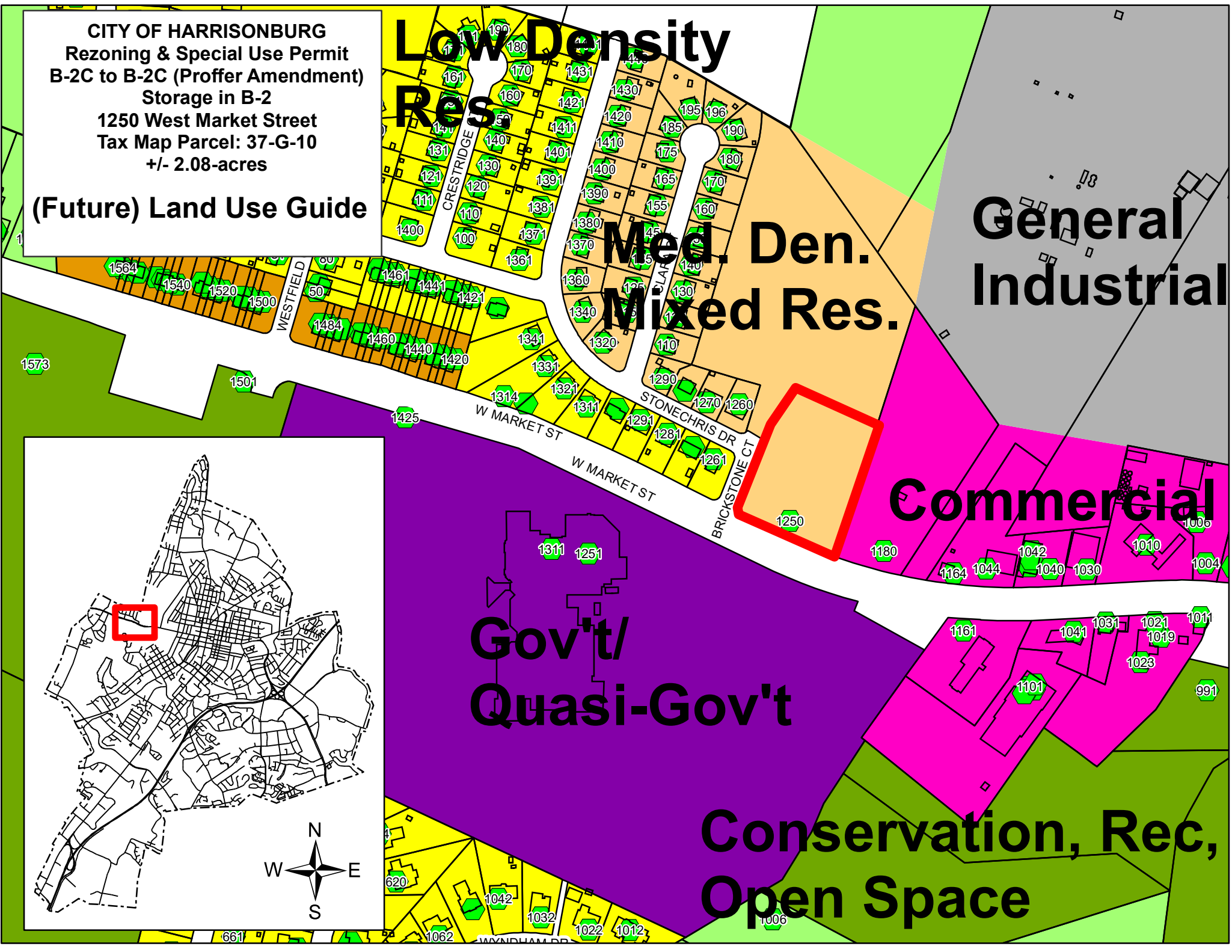
Med. Den. Mixed Res.

General Industrial

Commercial

**Gov't/
Quasi-Gov't**

**Conservation, Rec,
Open Space**



CITY OF HARRISONBURG
Rezoning & Special Use Permit
B-2C to B-2C (Proffer Amendment)
Storage in B-2
1250 West Market Street
Tax Map Parcel: 37-G-10
+/- 2.08-acres

