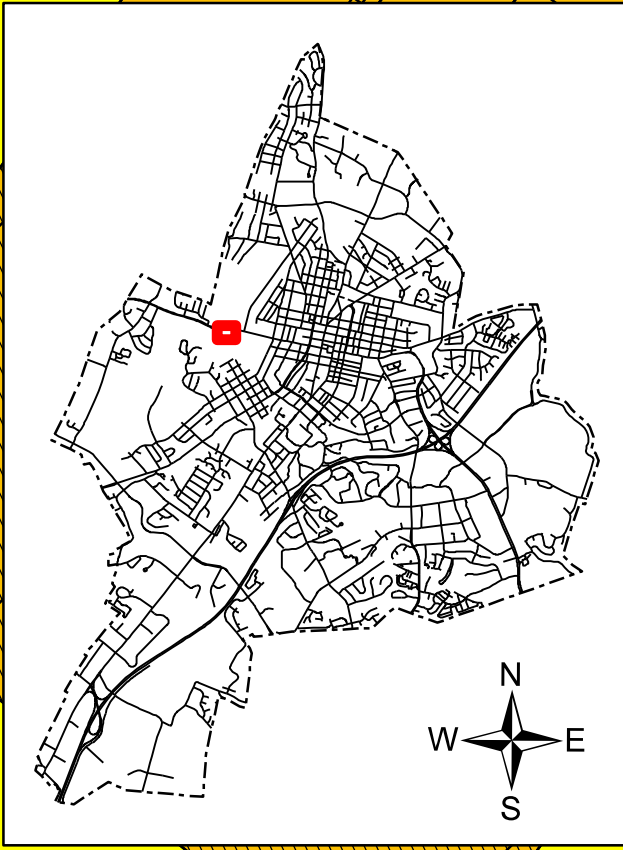
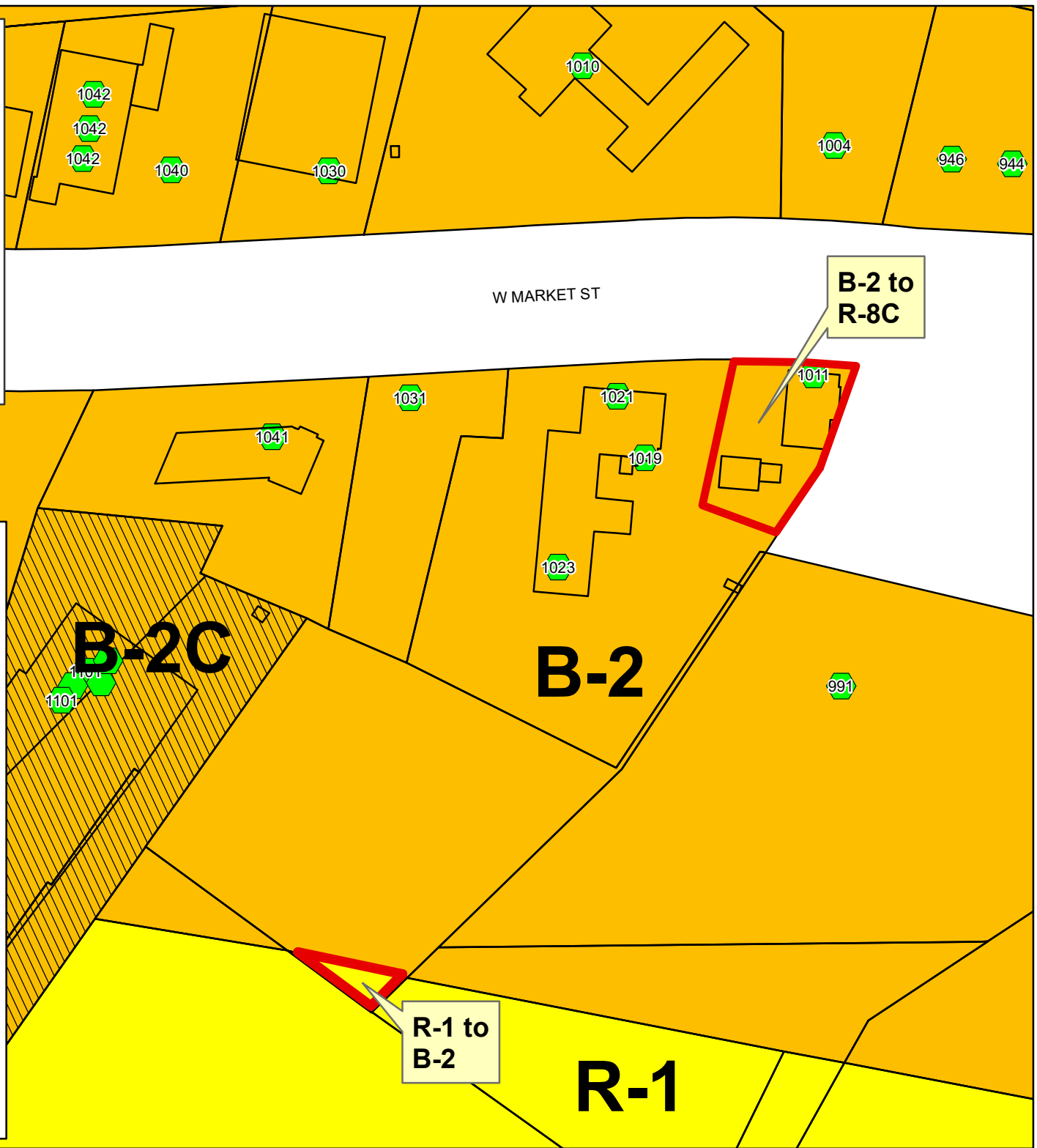


**CITY OF HARRISONBURG**  
**Rezoning**  
**(B-2 to R-8C and R-1 to B-2)**  
**1011 West Market Street**  
**Tax Map Parcels: 37-A-4**  
**+/- 7,305 square feet and**  
**+/- 900 square feet of**  
**a +/- 1.84 acre parcel**

## Zoning



**CITY OF HARRISONBURG**

**Rezoning**

**(B-2 to R-8C and R-1 to B-2)**

**1011 West Market Street**

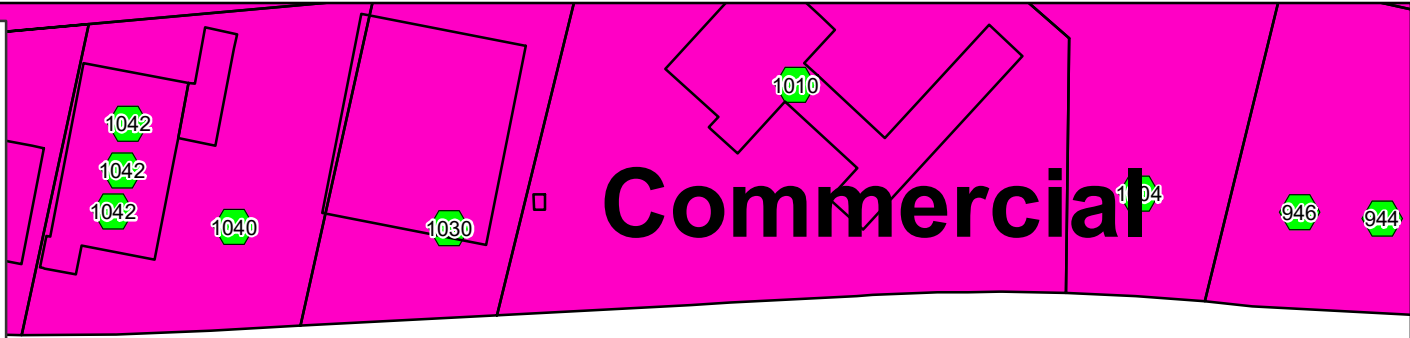
**Tax Map Parcels: 37-A-4**

**+/- 7,305 square feet and**

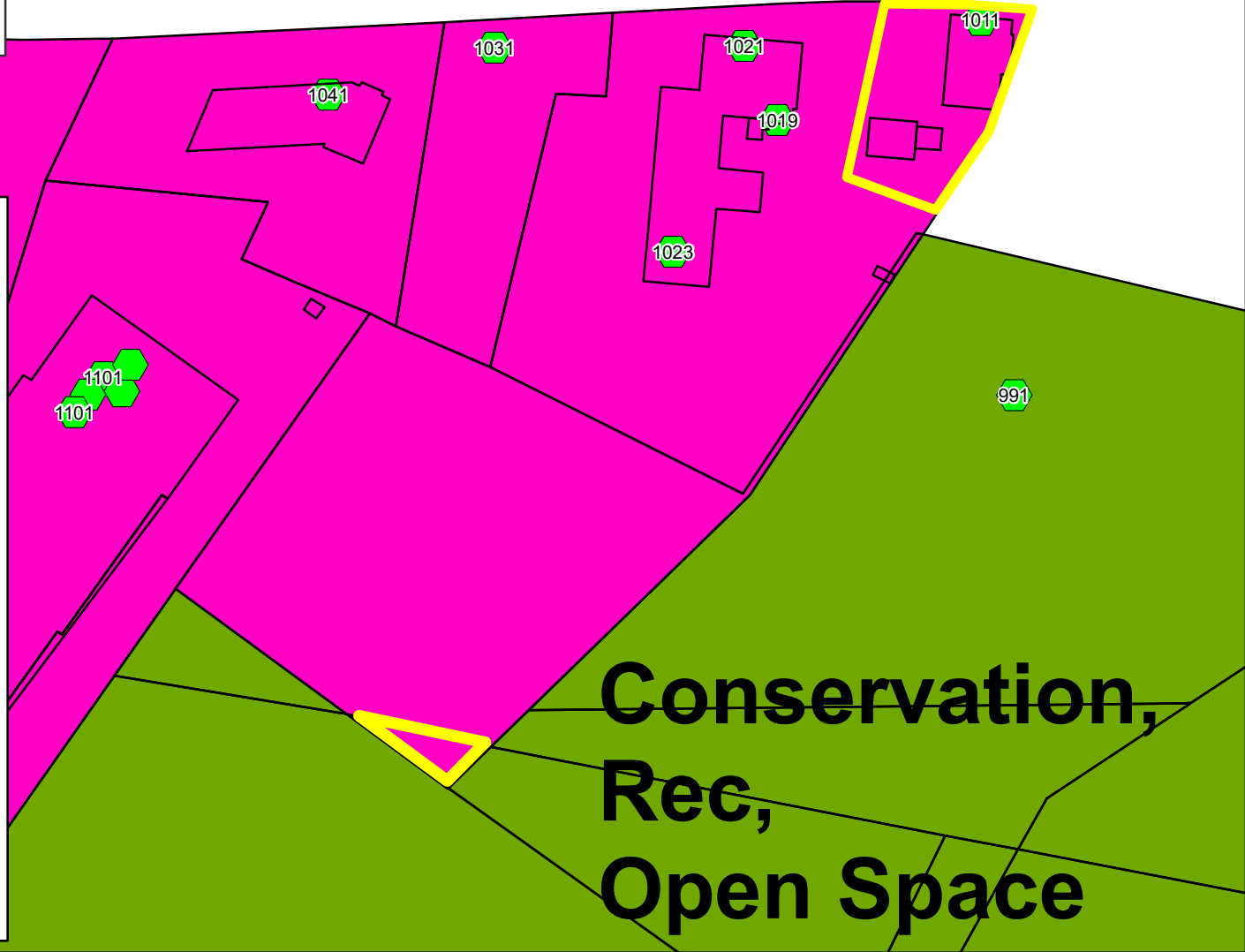
**+/- 900 square feet of**

**a +/- 1.84 acre parcel**

**(Future) Land Use Guide**



W MARKET ST



**Conservation,  
Rec,  
Open Space**



**CITY OF HARRISONBURG**  
**Rezoning**  
**(B-2 to R-8C and R-1 to B-2)**  
**1011 West Market Street**  
**Tax Map Parcels: 37-A-4**  
**+/- 7,305 square feet and**  
**+/- 900 square feet of**  
**a+/- 1.84 acre parcel**

