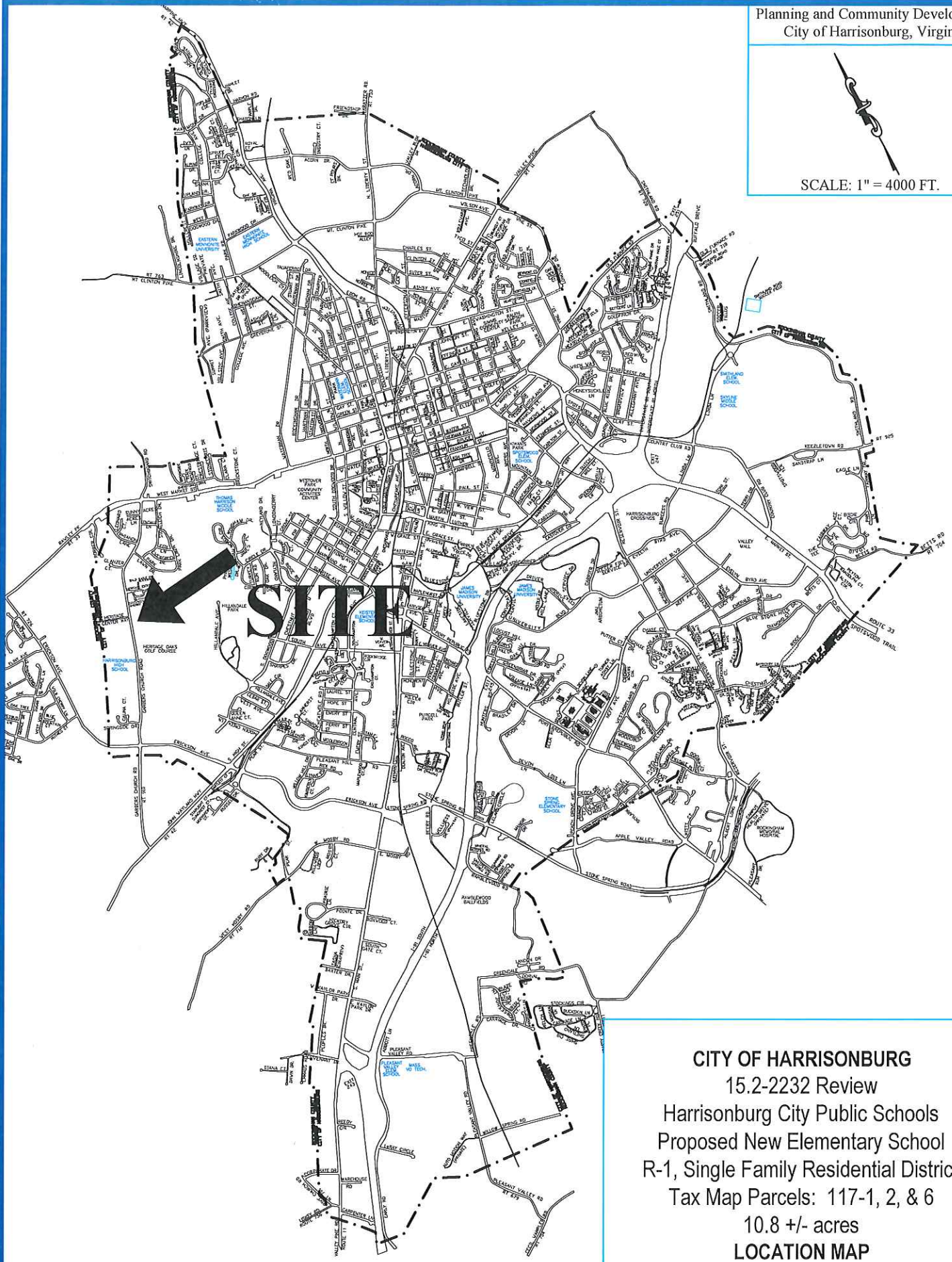
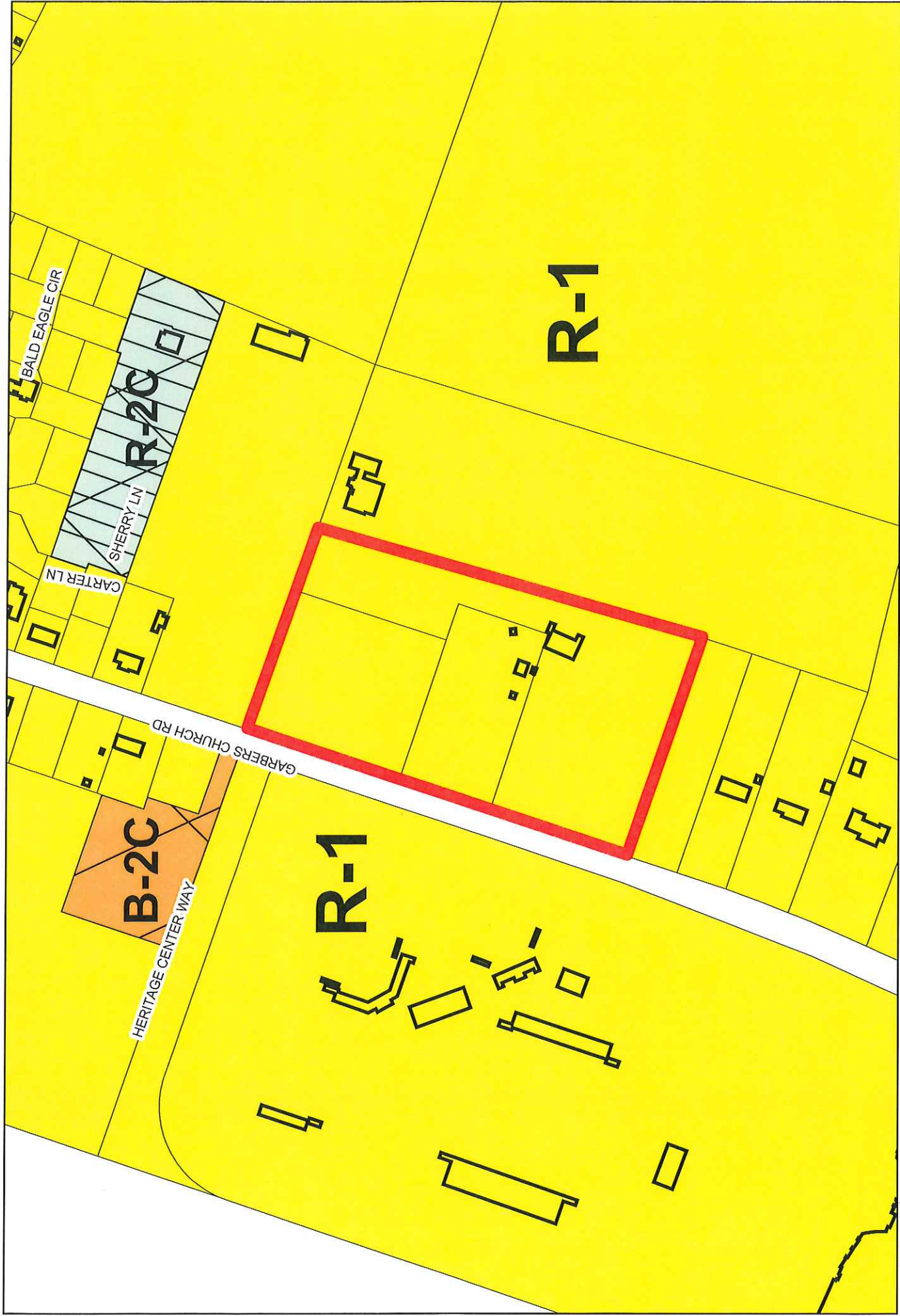




SCALE: 1" = 4000 FT.

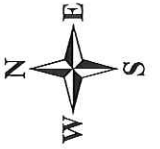


**CITY OF HARRISONBURG**  
15.2-2232 Review  
Harrisonburg City Public Schools  
Proposed New Elementary School  
R-1, Single Family Residential District  
Tax Map Parcels: 117-1, 2, & 6  
10.8 +/- acres  
**LOCATION MAP**



**15.2-2232 Review - Proposed New Elementary School  
Garbers Church Road (2015)**





**15.2-2232 Review - Proposed New Elementary School  
Garbers Church Road (2015)**