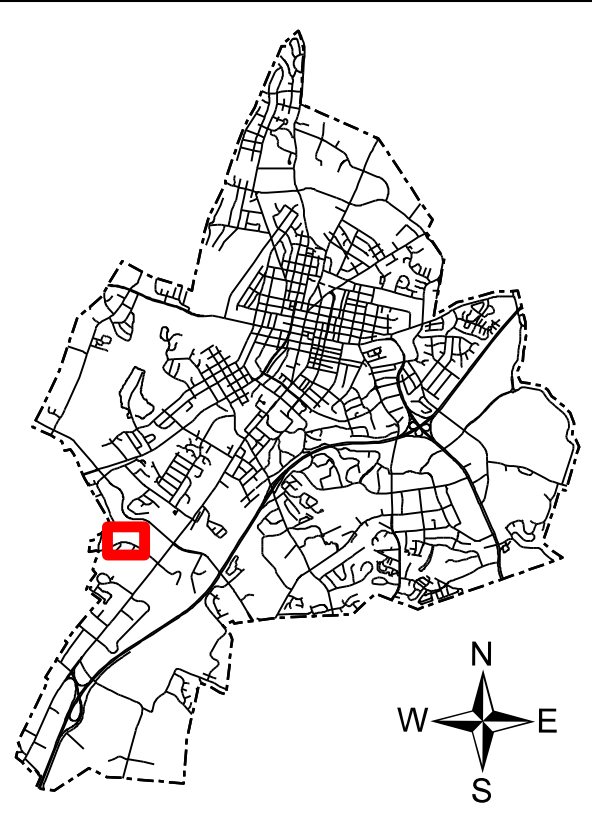
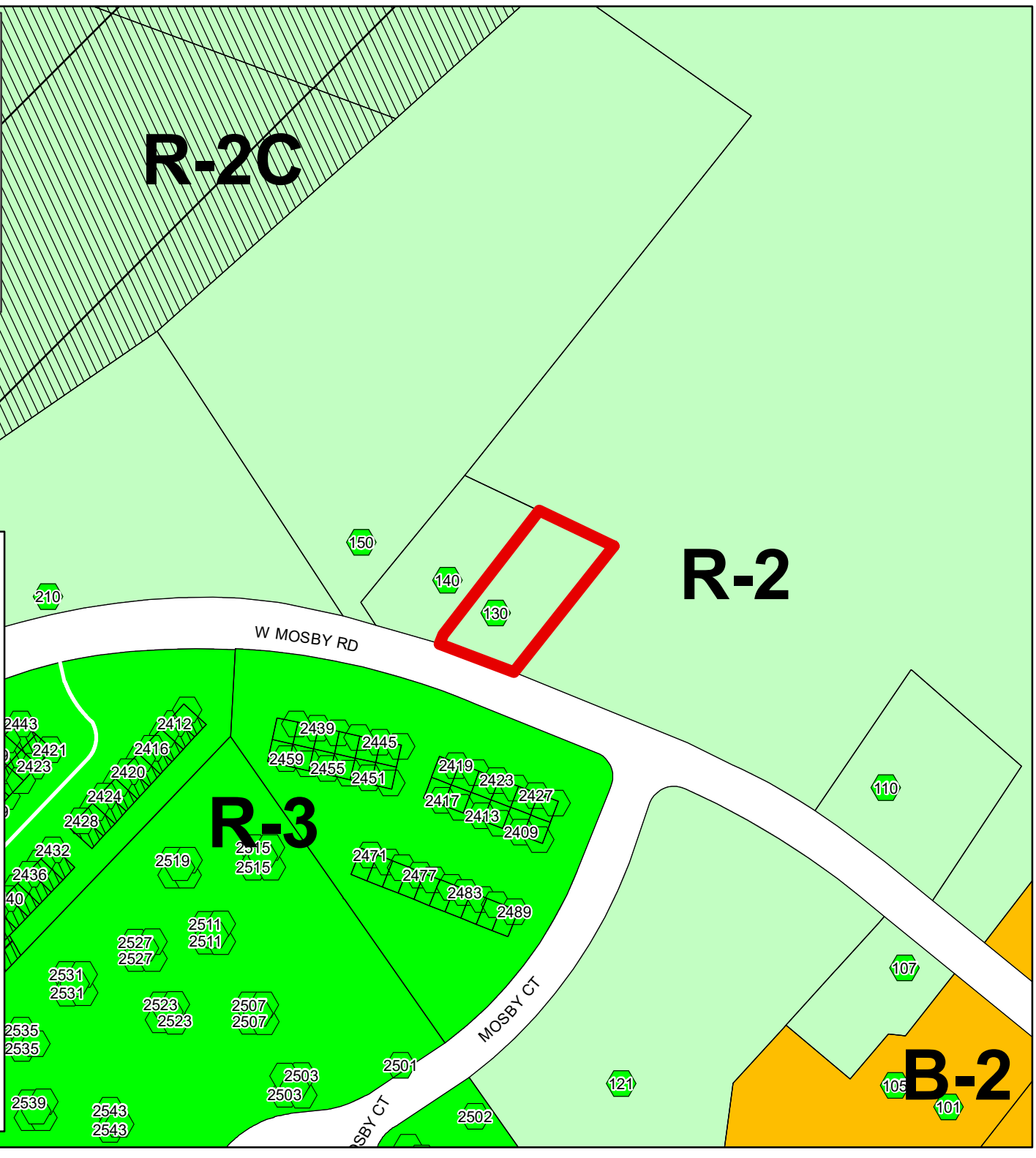


CITY OF HARRISONBURG
Rezoning - R-2 to R-8
Special Use Permit - Townhomes in R-8
130 W Mosby Road
Tax Map Parcels: 7-C-4
+/- 18,422 sq. ft.

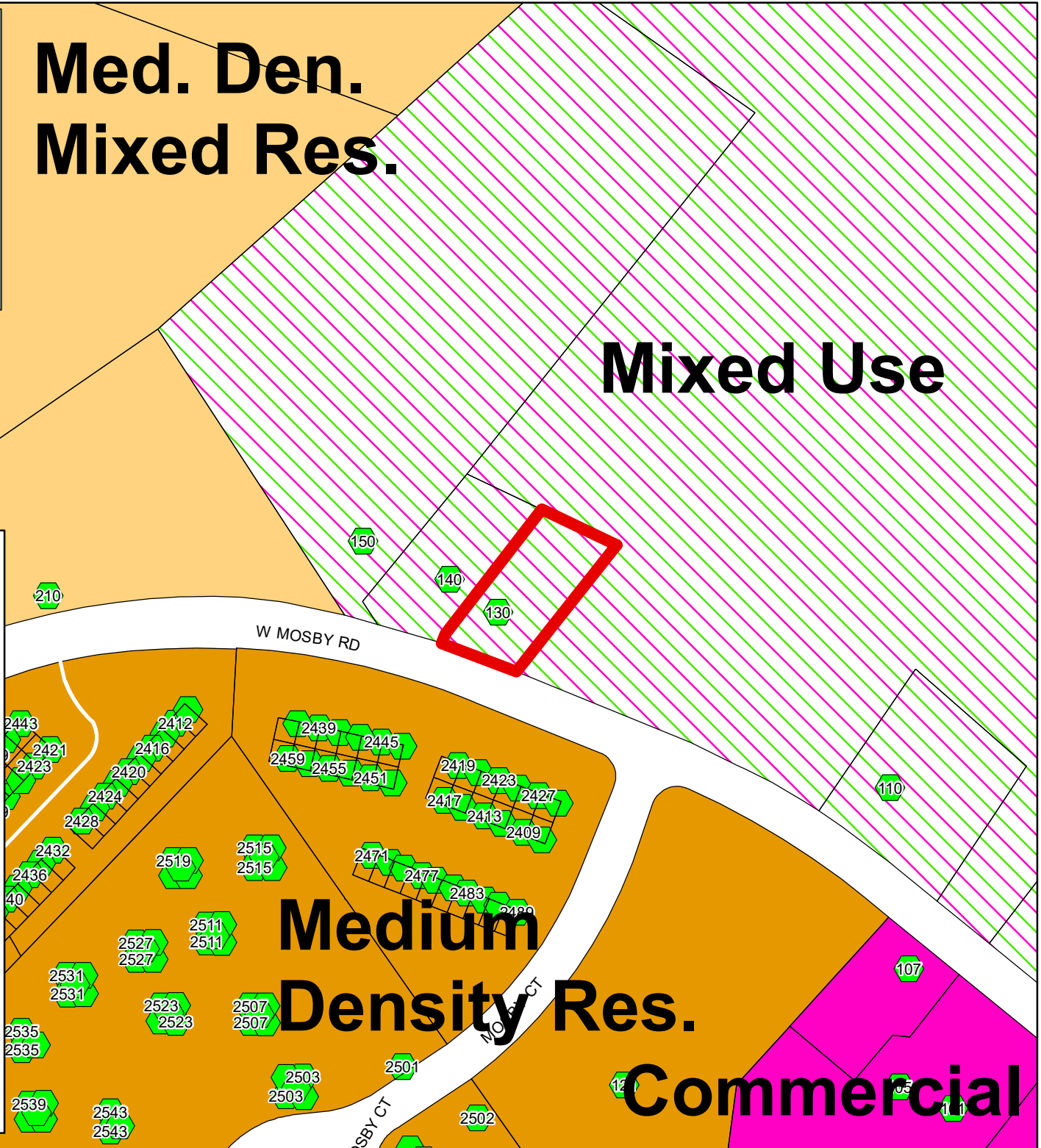
Zoning



CITY OF HARRISONBURG
Rezoning - R-2 to R-8
Special Use Permit - Townhomes in R-8
130 W Mosby Road
Tax Map Parcels: 7-C-4
+/- 18,422 sq. ft.
(Future) Land Use Guide

**Med. Den.
Mixed Res.**

Mixed Use



CITY OF HARRISONBURG
Rezoning - R-2 to R-8
Special Use Permit - Townhomes in R-8
130 W Mosby Road
Tax Map Parcels: 7-C-4
+/- 18,422 sq. ft.

