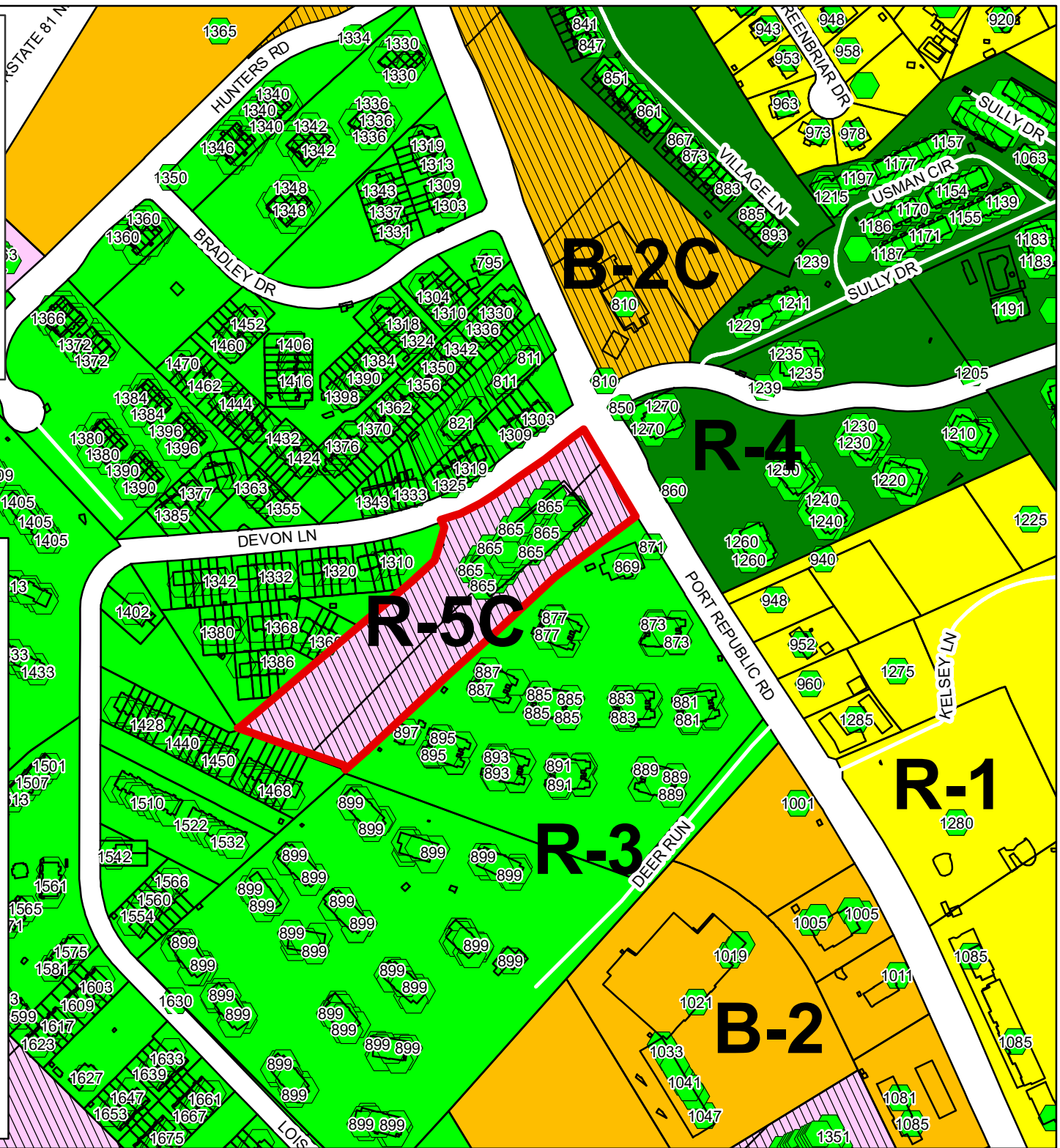
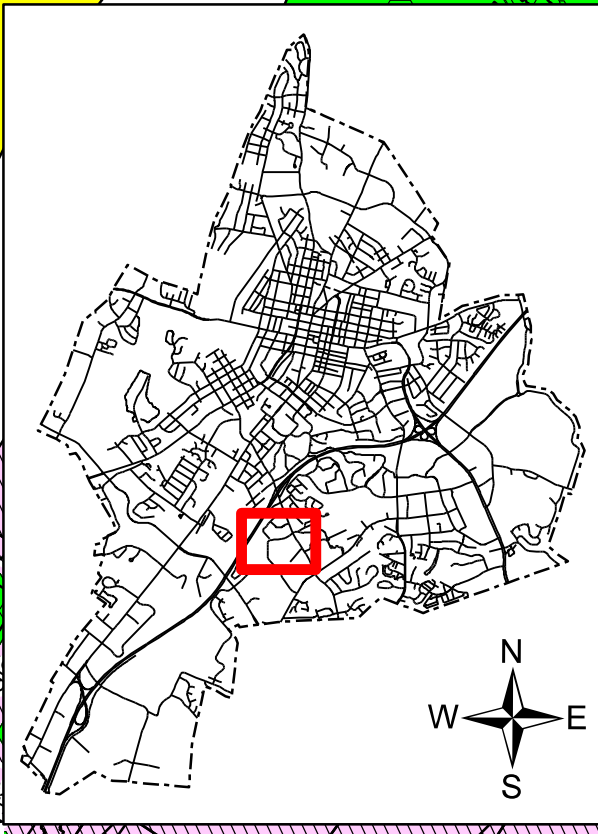


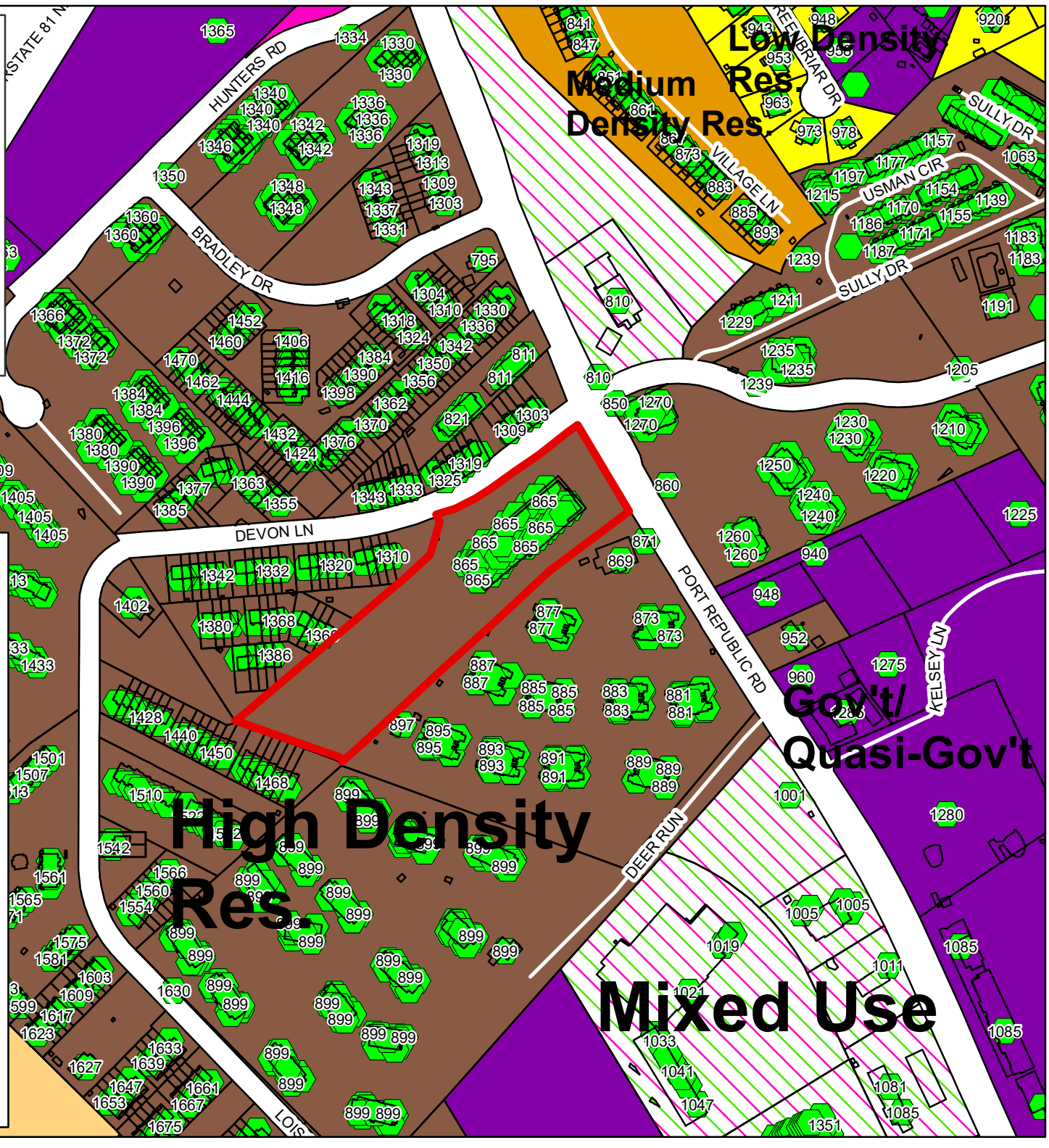
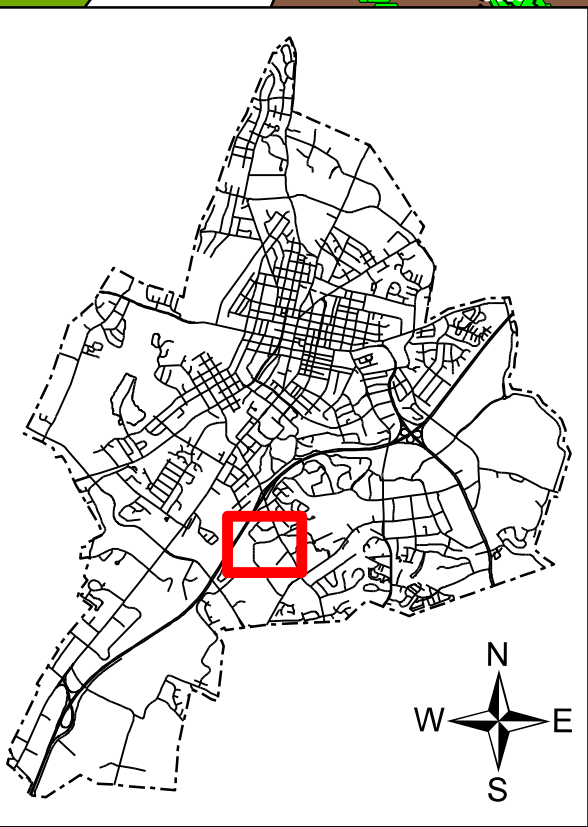
**CITY OF HARRISONBURG**  
865 Port Republic Road  
Rezoning - R-5C to B-2C  
Special Use Permit - To Allow  
Structures in Excess of 75 Feet  
Special Use Permit - To Allow  
Multi-Family Bldgs  
Tax Map Parcel: 92-F-1  
+/- 5.45 Acres

**Zoning**



**CITY OF HARRISONBURG**  
865 Port Republic Road  
Rezoning - R-5C to B-2C  
Special Use Permit - To Allow  
Structures in Excess of 75 Feet  
Special Use Permit - To Allow  
Multi-Family Bldgs  
Tax Map Parcel: 92-F-1  
+/- 5.45 Acres

### (Future) Land Use Guide





**CITY OF HARRISONBURG**  
**865 Port Republic Road**  
**Rezoning - R-5C to B-2C**  
**Special Use Permit - To Allow**  
**Structures in Excess of 75 Feet**  
**Special Use Permit - To Allow**  
**Multi-Family Bldgs**  
**Tax Map Parcel: 92-F-1**  
**+/- 5.45 Acres**

