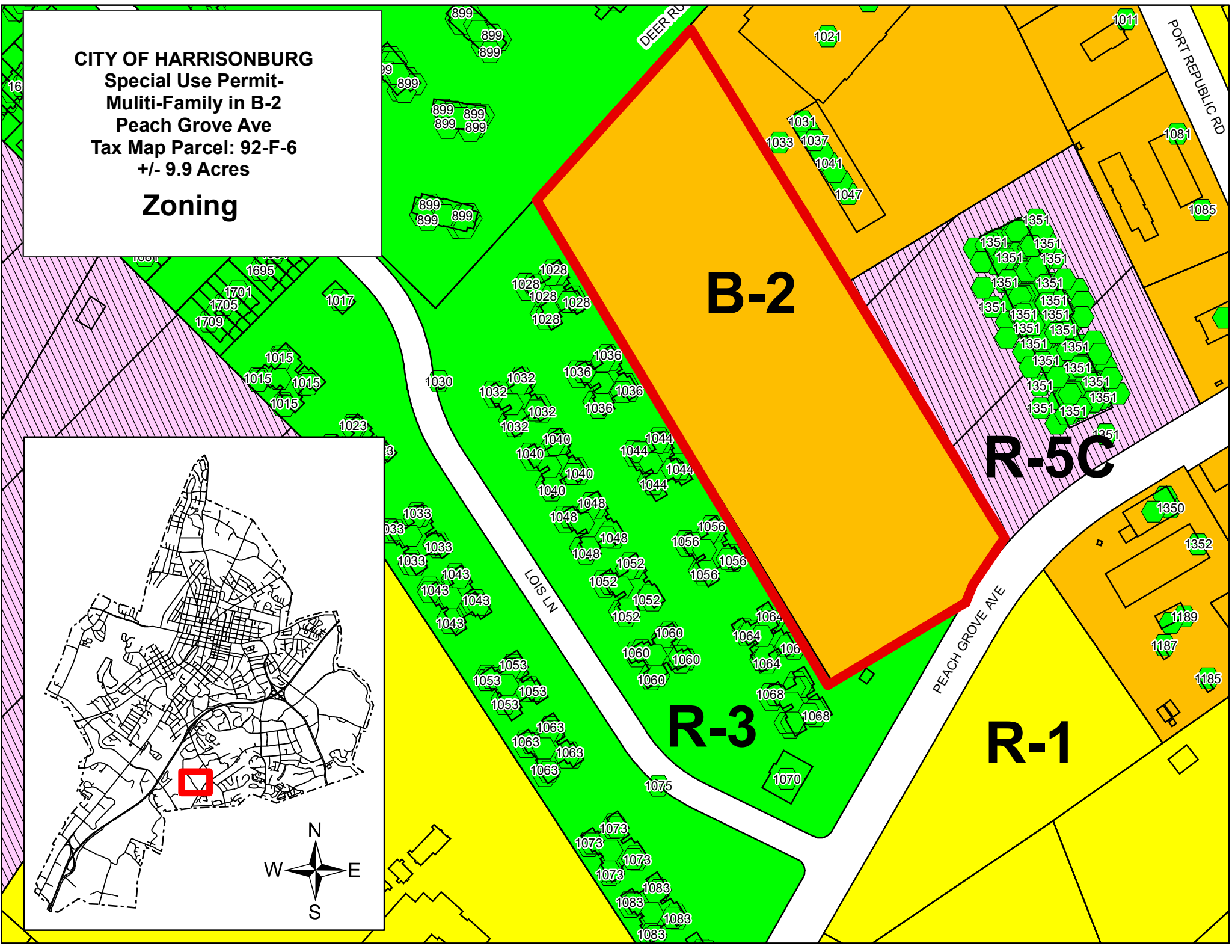
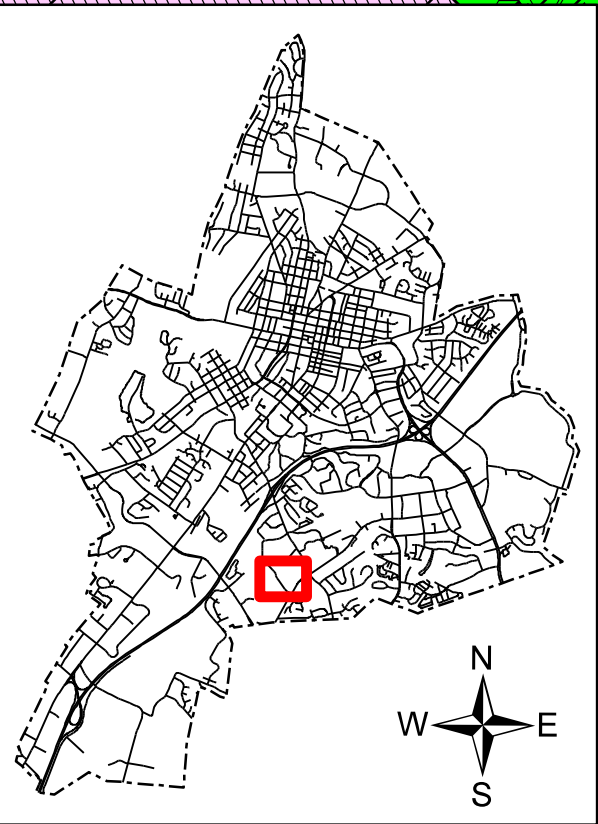
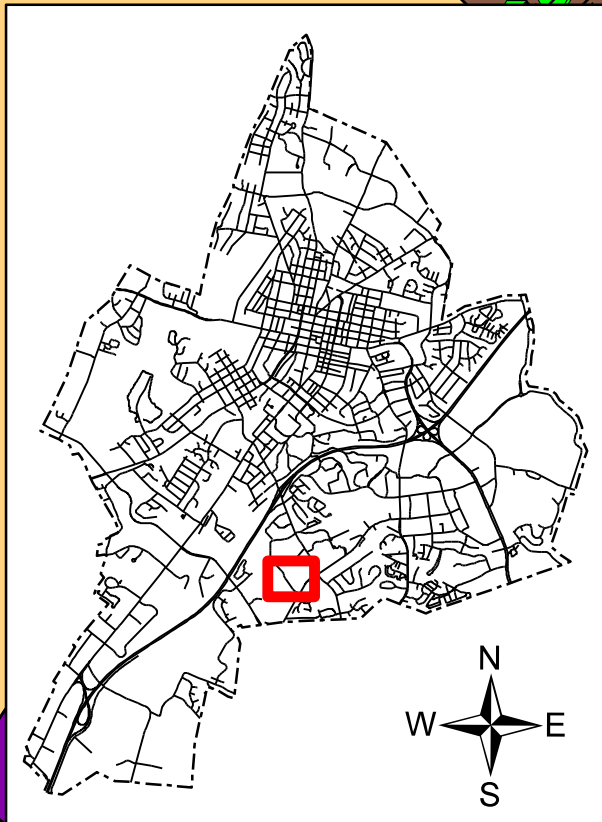


CITY OF HARRISONBURG
Special Use Permit-
Muliti-Family in B-2
Peach Grove Ave
Tax Map Parcel: 92-F-6
+/- 9.9 Acres
Zoning



CITY OF HARRISONBURG
Special Use Permit-
Muliti-Family in B-2
Peach Grove Ave
Tax Map Parcel: 92-F-6
+/- 9.9 Acres
(Future) Land Use Guide

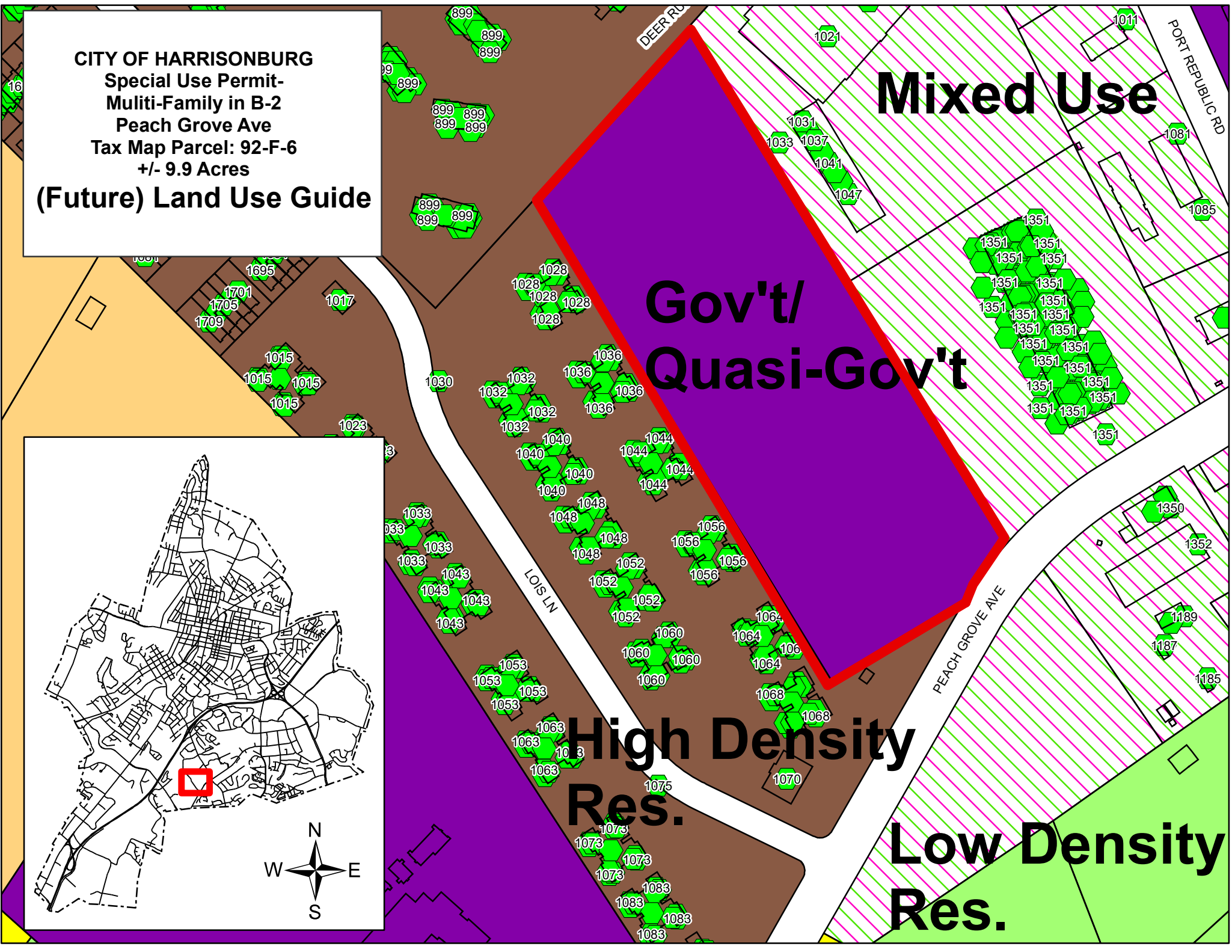


**Gov't/
Quasi-Gov't**

Mixed Use

**High Density
Res.**

**Low Density
Res.**



CITY OF HARRISONBURG
Special Use Permit-
Muliti-Family in B-2
Peach Grove Ave
Tax Map Parcel: 92-F-6
+/- 9.9 Acres

