
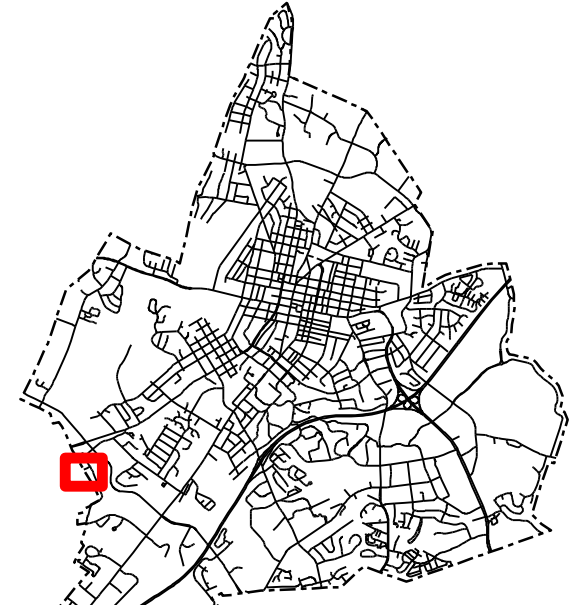
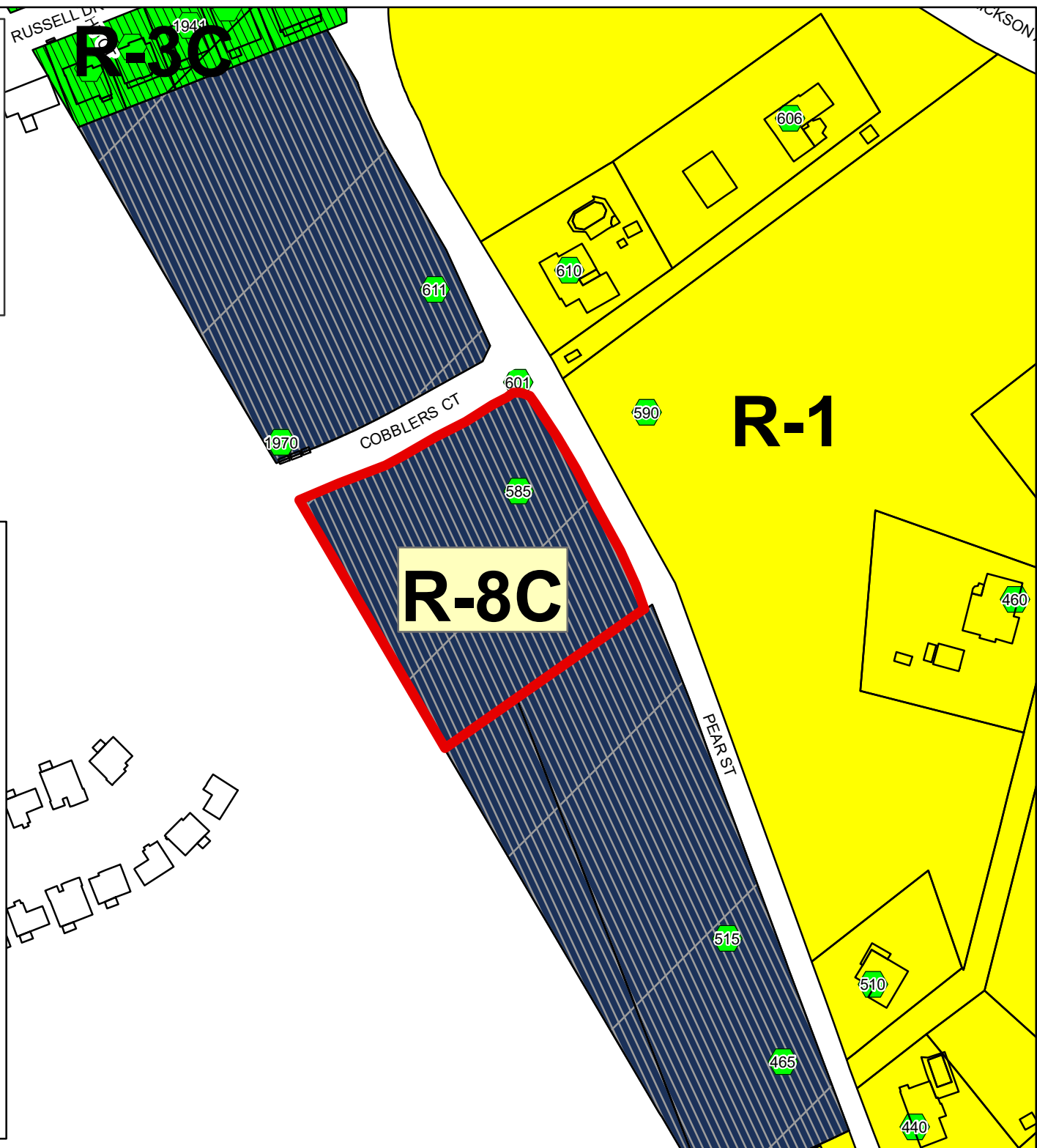


CITY OF HARRISONBURG
Preliminary Plat with Variance
585 Pear Street
Cobblers Valley
Tax Map Parcels: 8-E-2A
+/- 2.18 acres

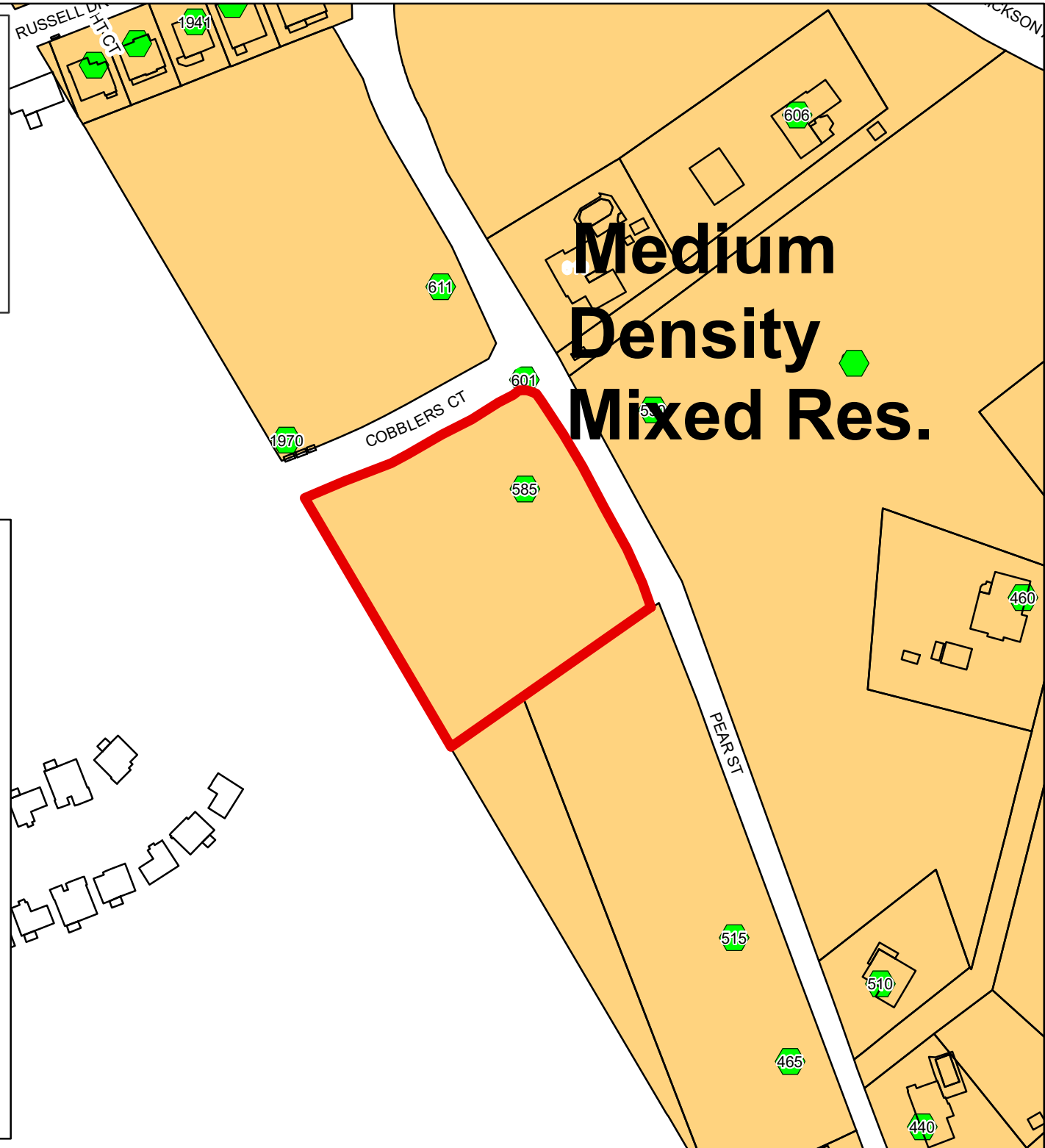
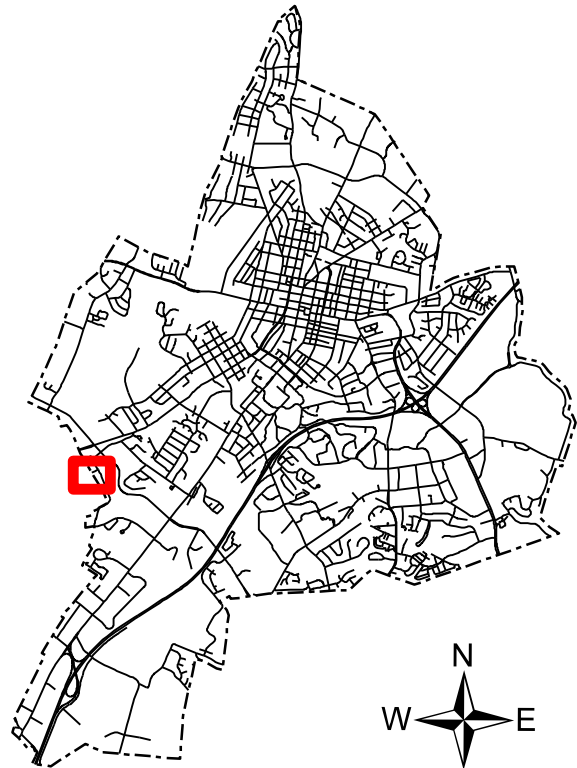
Zoning



CITY OF HARRISONBURG
Preliminary Plat with Variance
585 Pear Street
Cobblers Valley
Tax Map Parcels: 8-E-2A
+/- 2.18 acres

(Future) Land Use Guide

**Medium
Density
Mixed Res.**



CITY OF HARRISONBURG
Preliminary Plat with Variance
585 Pear Street
Cobblers Valley
Tax Map Parcels: 8-E-2A
+/- 2.18 acres

