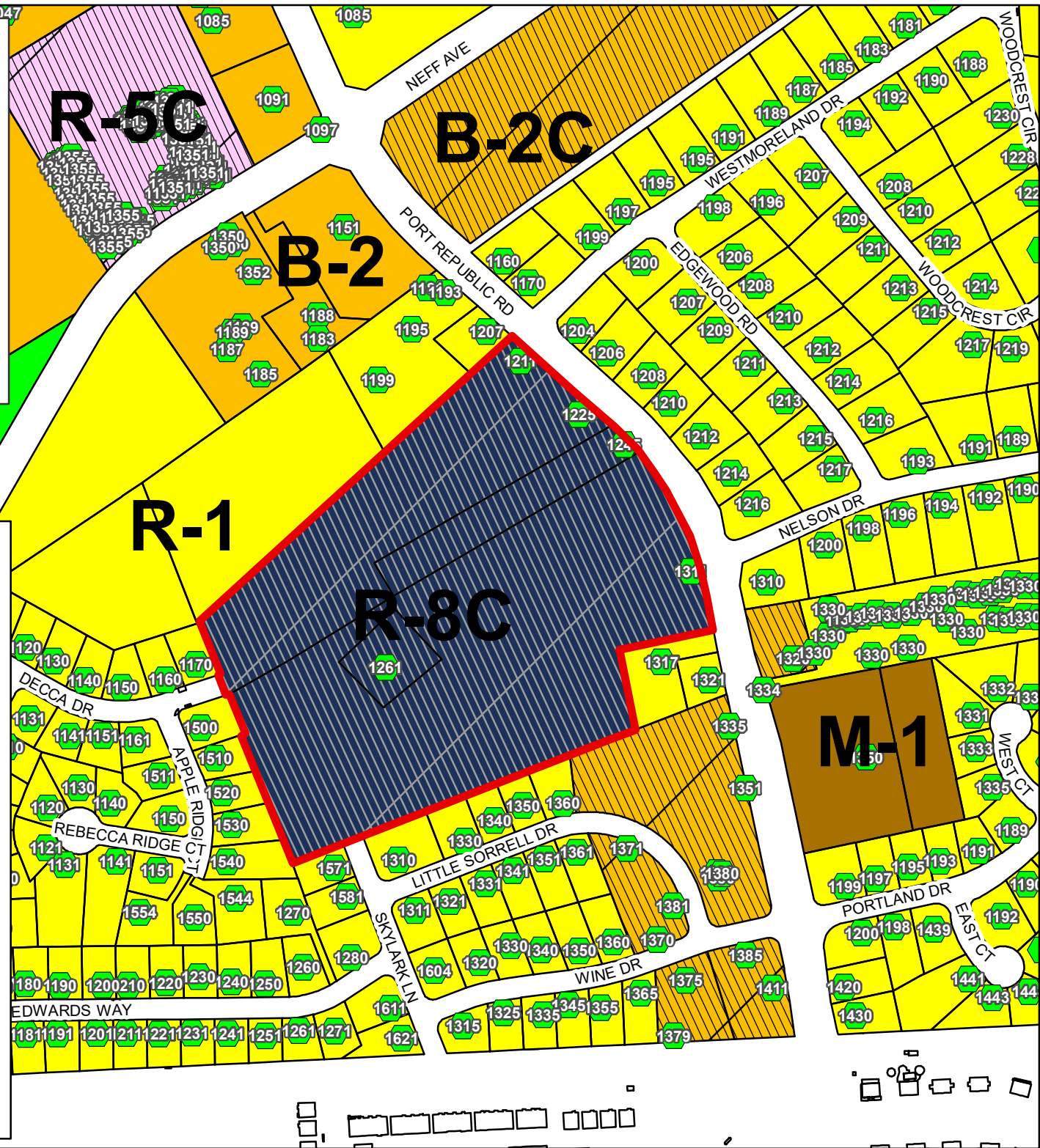

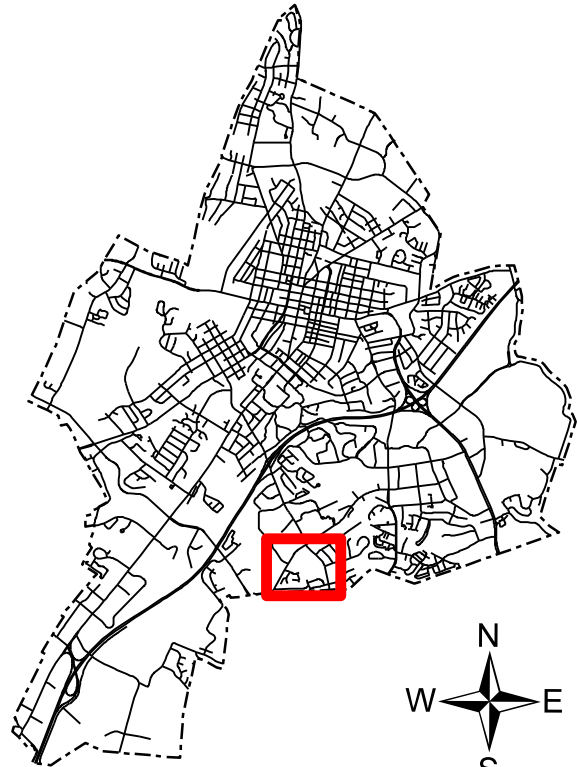


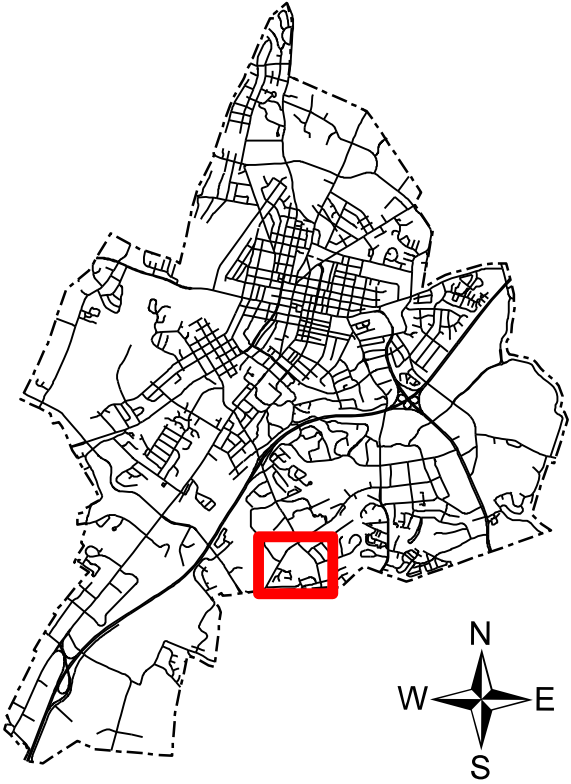
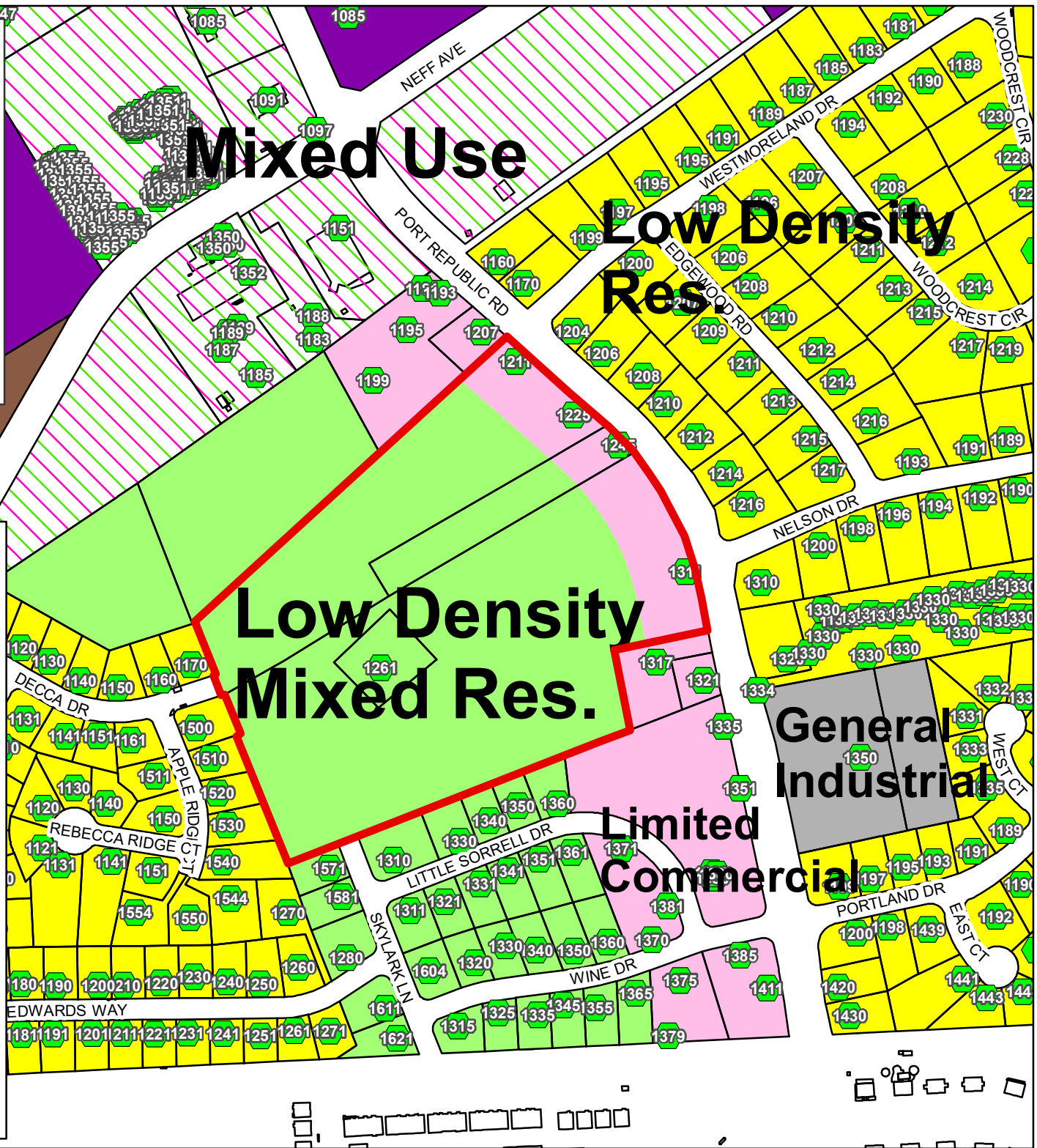
**CITY OF HARRISONBURG**  
Preliminary Plat with Variance(s)  
1211, 1225, 1245 & 1261  
Port Republic Road  
Tax Map Parcels: 88-F-7, 8, 9, and 10  
+/- 19.66 acres

## Zoning



**CITY OF HARRISONBURG**  
**Preliminary Plat with Variance(s)**  
**1211, 1225, 1245 & 1261**  
**Port Republic Road**  
**Tax Map Parcels: 88-F-7, 8, 9, and 10**  
**+/- 19.66 acres**

**(Future) Land Use Guide**



**CITY OF HARRISONBURG**  
**Preliminary Plat with Variance(s)**  
**1211, 1225, 1245 & 1261**  
**Port Republic Road**  
**Tax Map Parcels: 88-F-7, 8, 9, and 10**  
**+/- 19.66 acres**

