

CITY OF HARRISONBURG
Rezoning - R-3 to R-5C
Special Use Permit-
Multiple-Family Dwellings of
More Than 12 Units Per Building
Sunchase Drive and Chase Court
Tax Map Parcel: 84-A-14 and 15
+/- 19.5 Acres
(Future) Land Use Guide

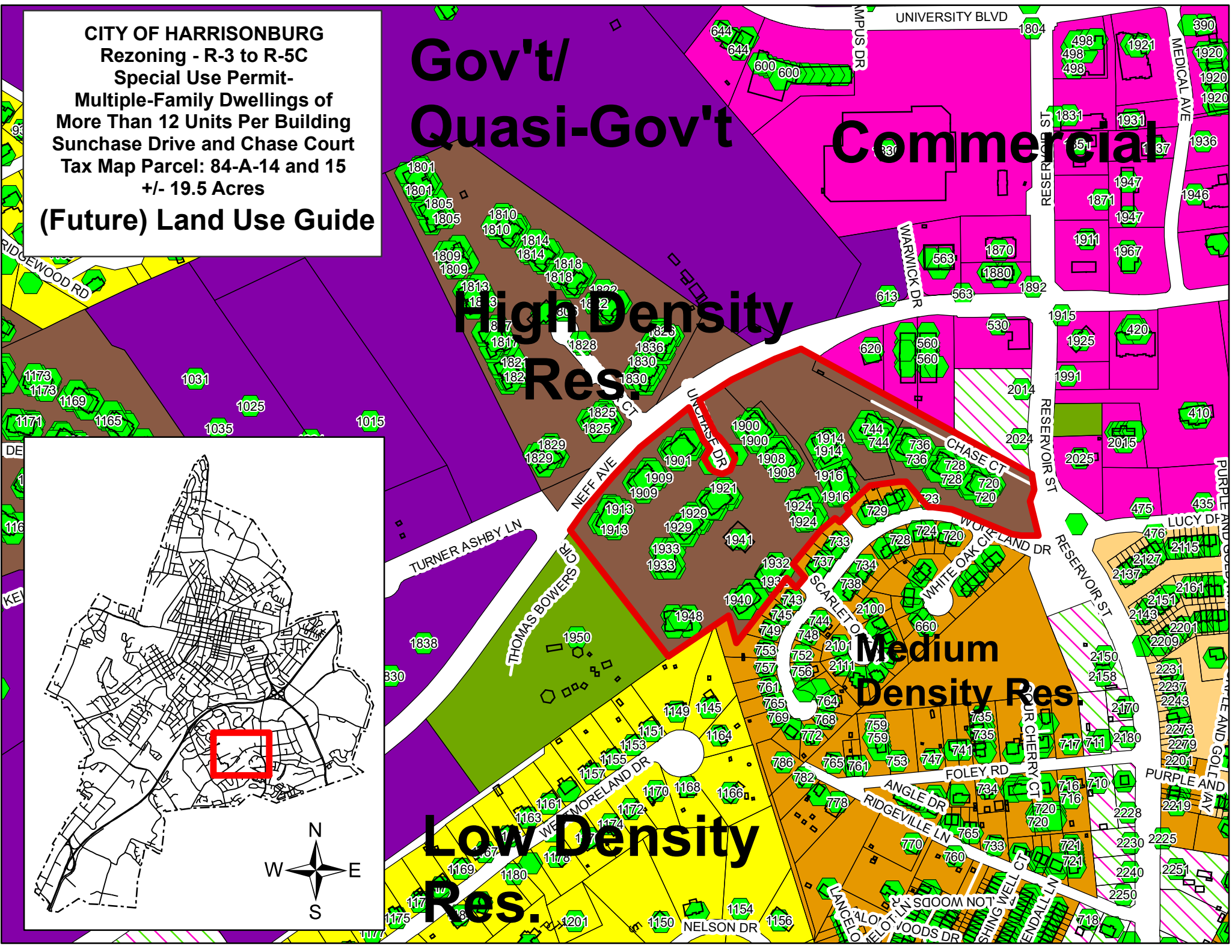
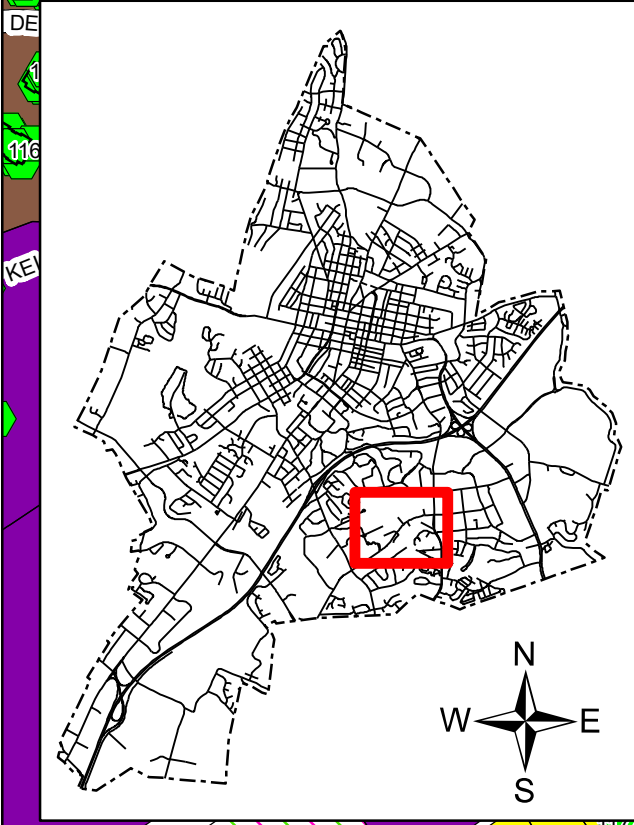
**Gov't/
 Quasi-Gov't**

Commercial

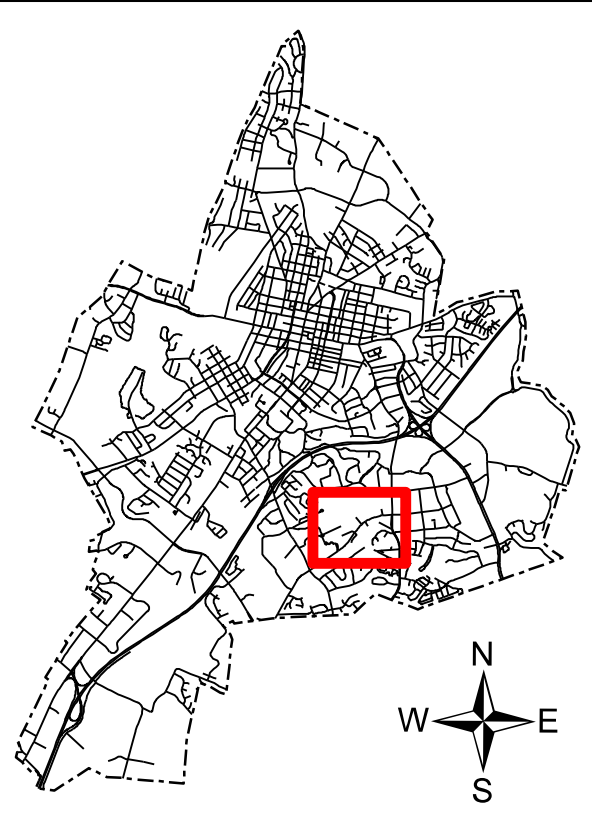
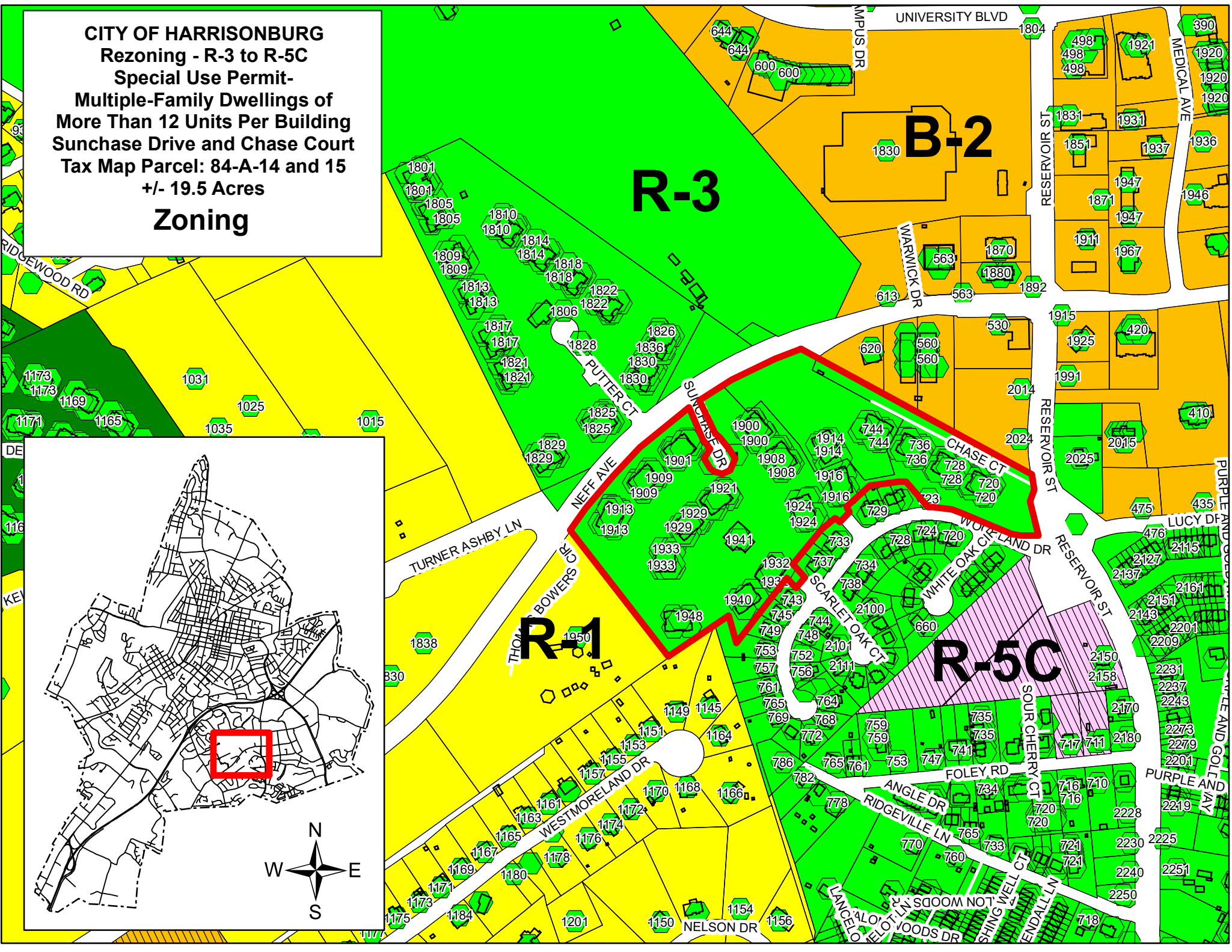
**High Density
 Res.**

**Medium
 Density Res.**

**Low Density
 Res.**



CITY OF HARRISONBURG
Rezoning - R-3 to R-5C
Special Use Permit-
Multiple-Family Dwellings of
More Than 12 Units Per Building
Sunchase Drive and Chase Court
Tax Map Parcel: 84-A-14 and 15
+/- 19.5 Acres
Zoning



CITY OF HARRISONBURG
Rezoning - R-3 to R-5C
Special Use Permit-
Multiple-Family Dwellings of
More Than 12 Units Per Building
Sunchase Drive and Chase Court
Tax Map Parcel: 84-A-14 and 15
+/- 19.5 Acres

