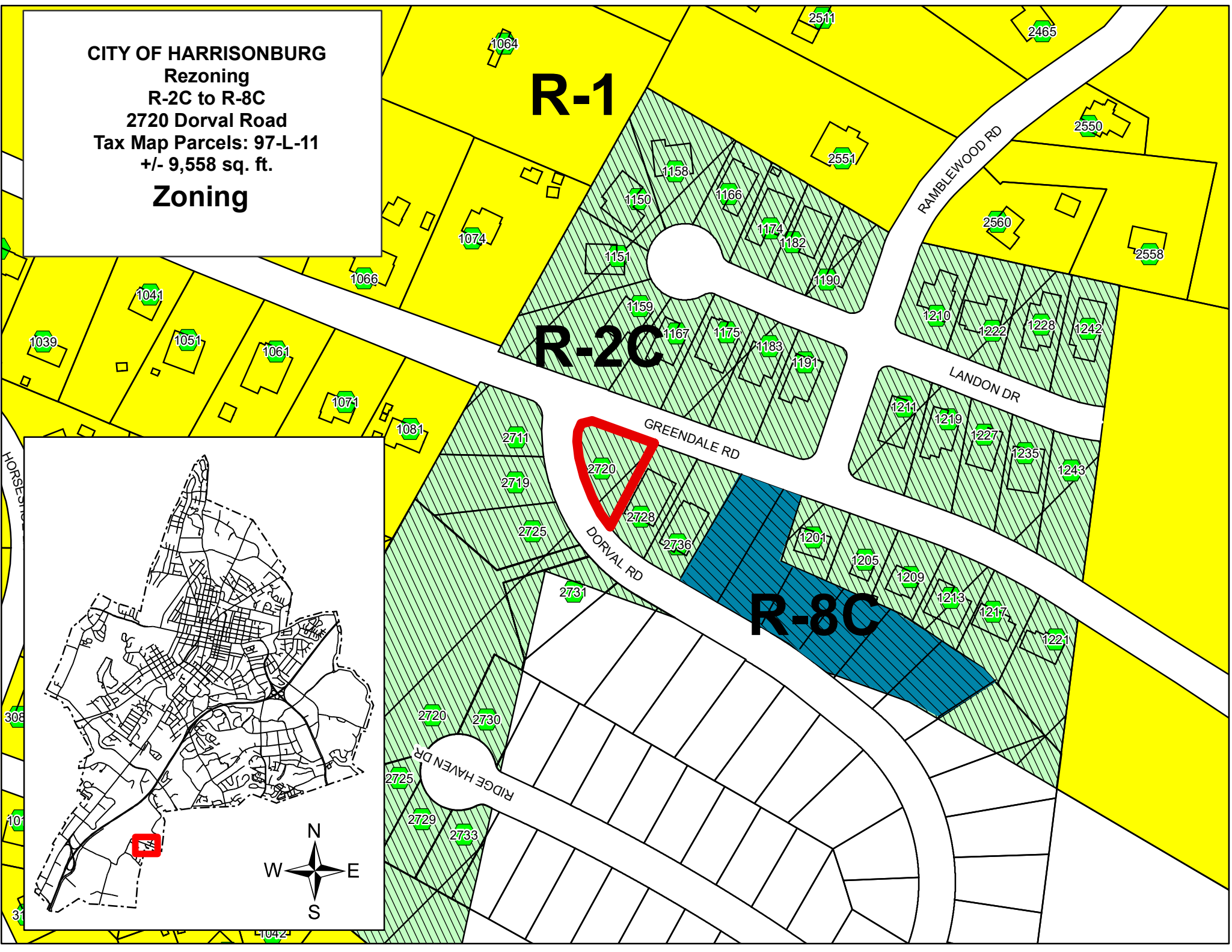
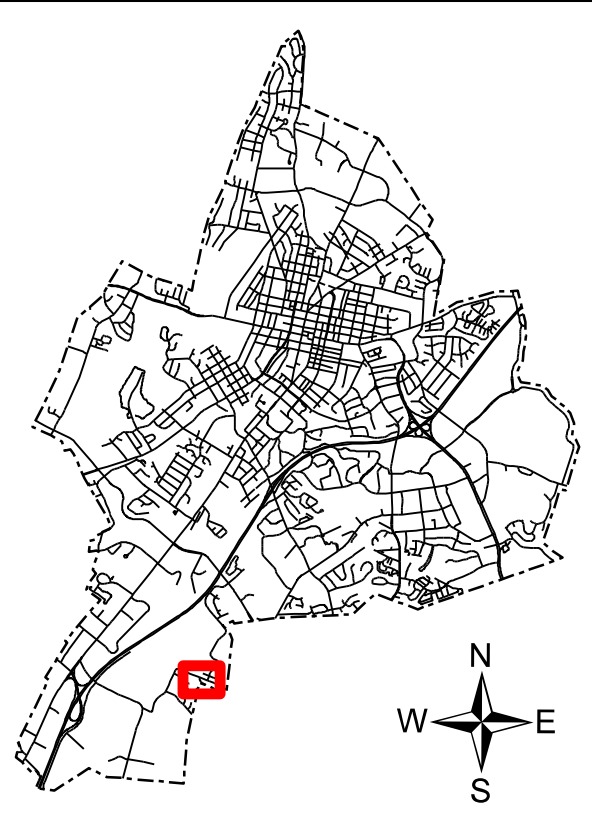


CITY OF HARRISONBURG
Rezoning
R-2C to R-8C
2720 Dorval Road
Tax Map Parcels: 97-L-11
+/- 9,558 sq. ft.
Zoning

R-1

R-2C

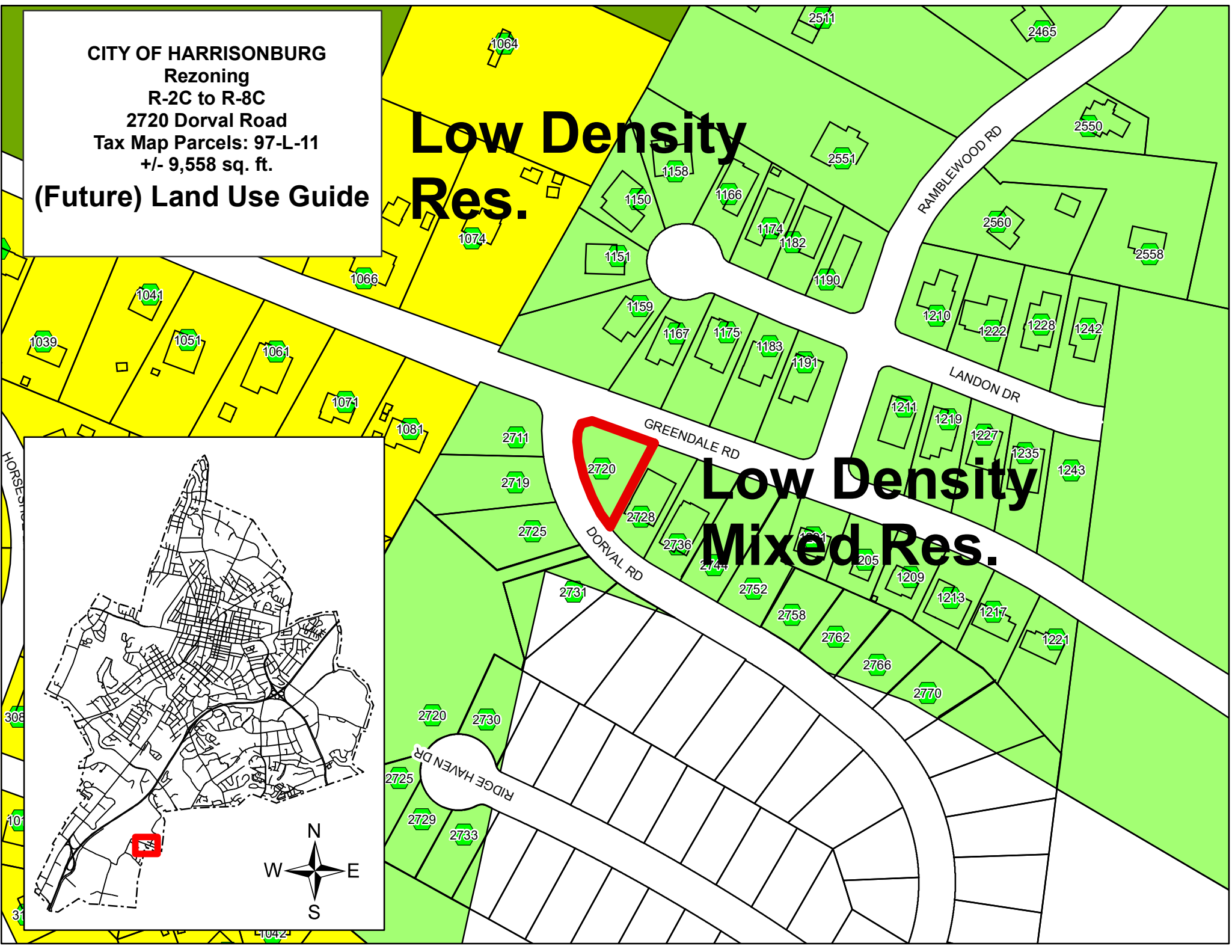
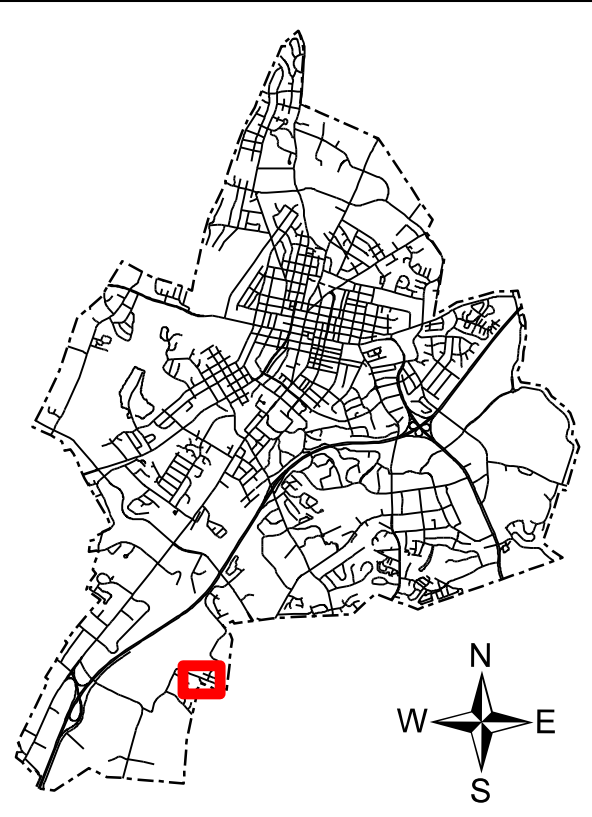
R-8C



CITY OF HARRISONBURG
Rezoning
R-2C to R-8C
2720 Dorval Road
Tax Map Parcels: 97-L-11
+/- 9,558 sq. ft.
(Future) Land Use Guide

**Low Density
Res.**

**Low Density
Mixed Res.**



CITY OF HARRISONBURG
Rezoning
R-2C to R-8C
2720 Dorval Road
Tax Map Parcels: 97-L-11
+/- 9,558 sq. ft.

