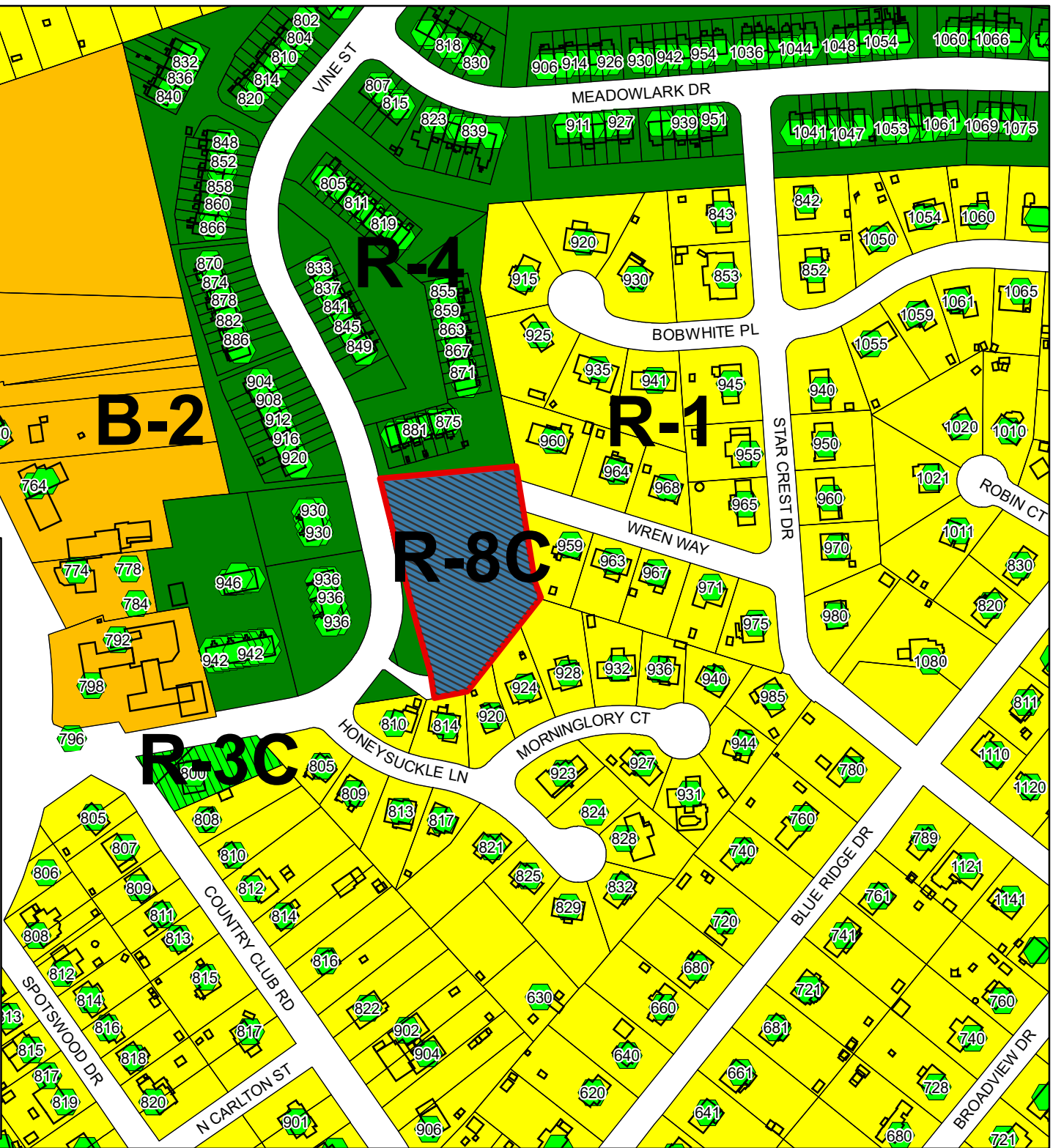
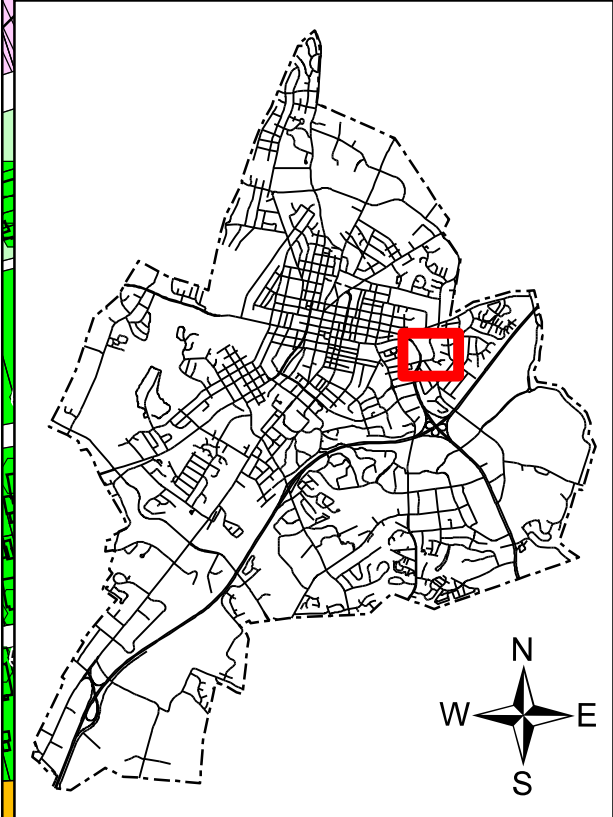


**CITY OF HARRISONBURG**  
937 Vine Street  
Preliminary Plat with Variance  
Tax Map Parcel: 28-O-16  
+/- 1.77 acres

## Zoning



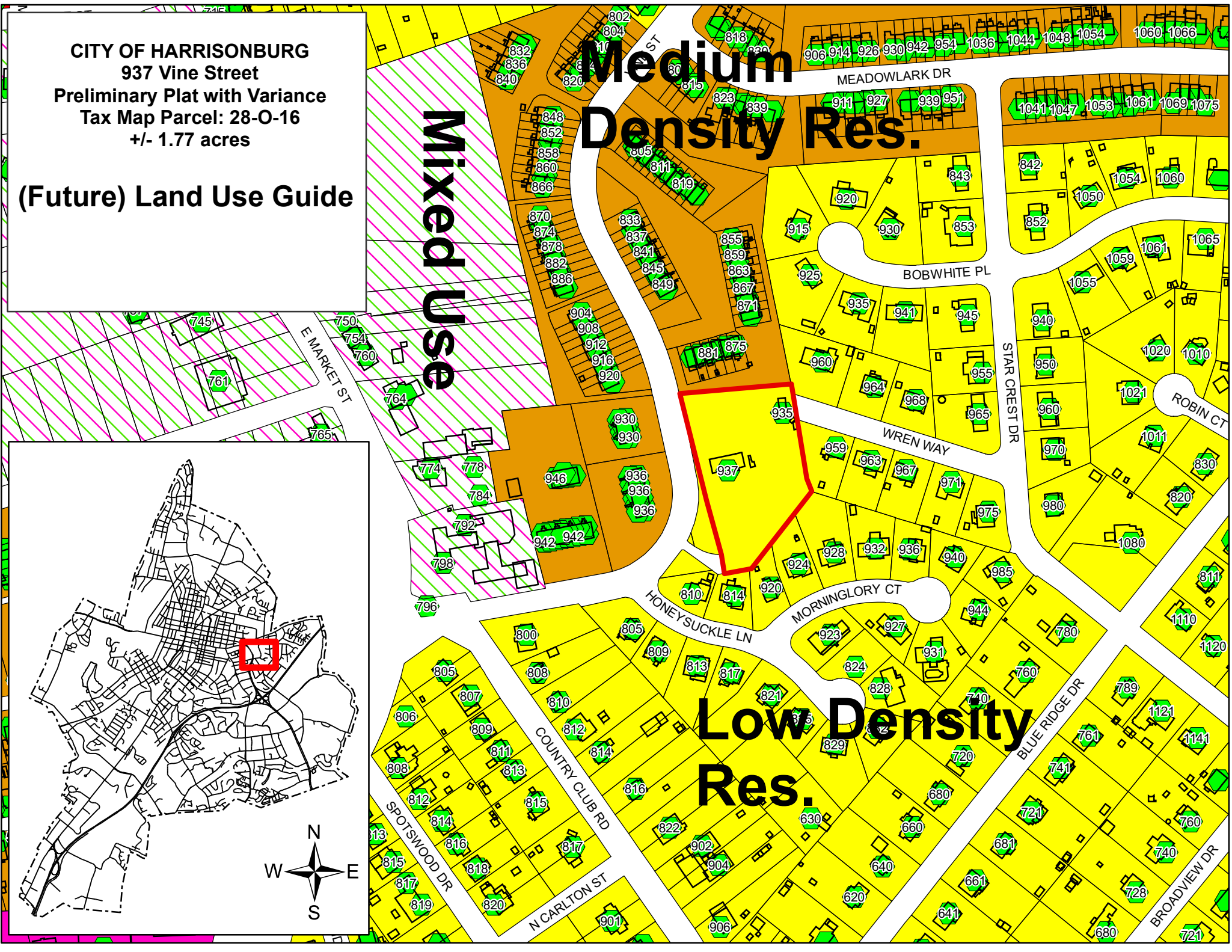

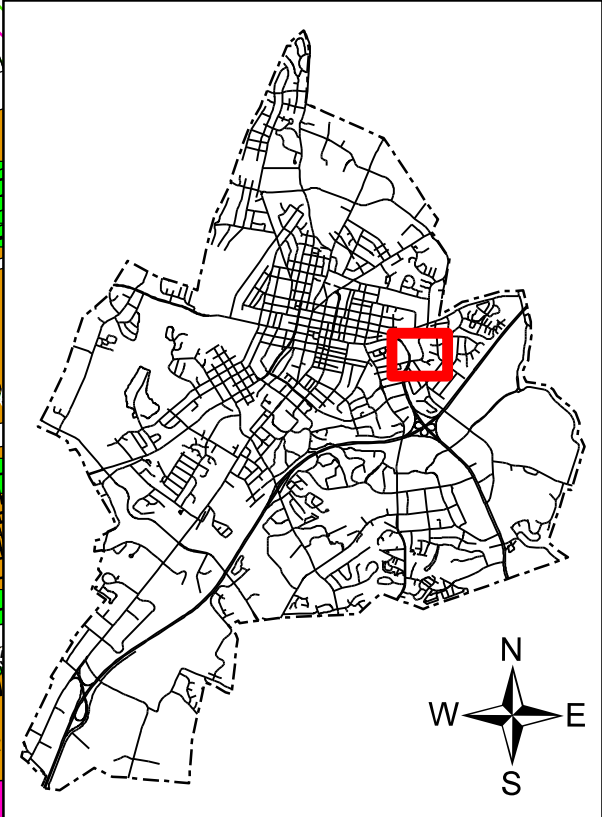
**CITY OF HARRISONBURG**  
937 Vine Street  
Preliminary Plat with Variance  
Tax Map Parcel: 28-O-16  
+/- 1.77 acres

**(Future) Land Use Guide**

**Mixed Use**

**Medium Density Res.**

**Low Density Res.**



**CITY OF HARRISONBURG**  
**937 Vine Street**  
**Preliminary Plat with Variance**  
**Tax Map Parcel: 28-O-16**  
**+/- 1.77 acres**

