CITY OF HARRISONBURG
Preliminary Plat
45 & 55 Baxter Drive, 3091
& 3155 South Main Street
Tax Map Parcel: 104-E-2

+/- 7.2-acres

Zoning

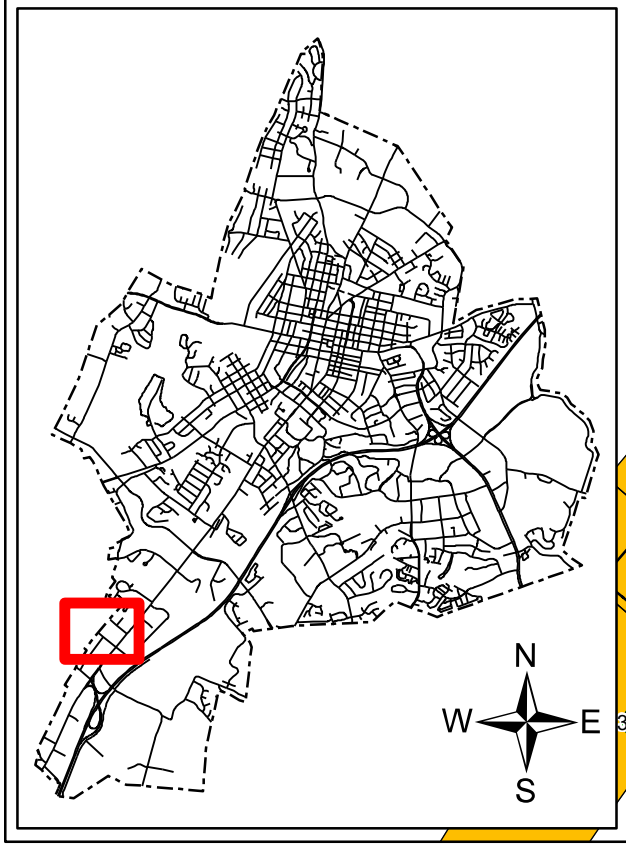

R-2

B-2

HICKORY
TASHA CIR
BAXTER DR
S MAIN ST
W KAYLOR PARK DR
E KAYLOR PARK DR
PEOPLES DR

CITY OF HARRISONBURG
Preliminary Plat
45 & 55 Baxter Drive, 3091
& 3155 South Main Street
Tax Map Parcel: 104-E-2
+/- 7.2-acres

(Future) Land Use Guide

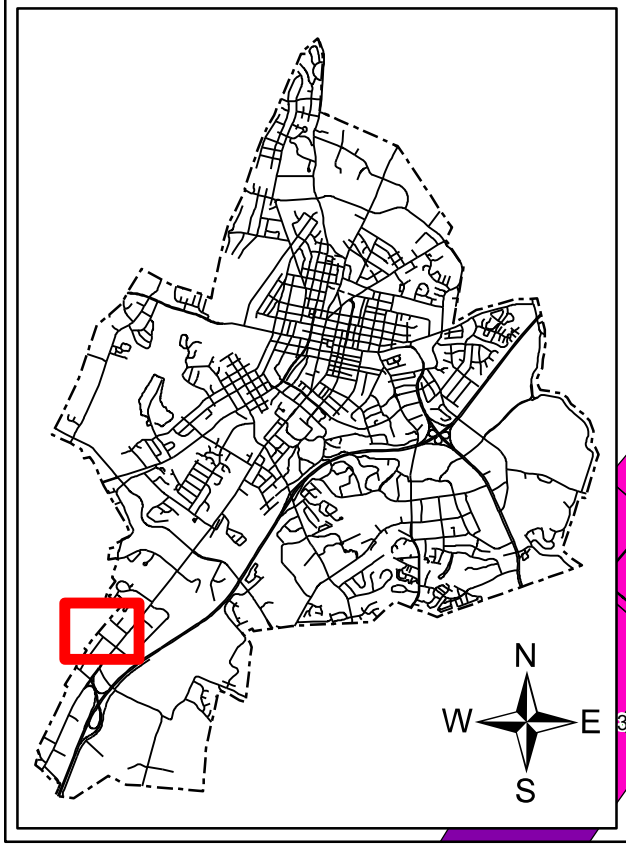

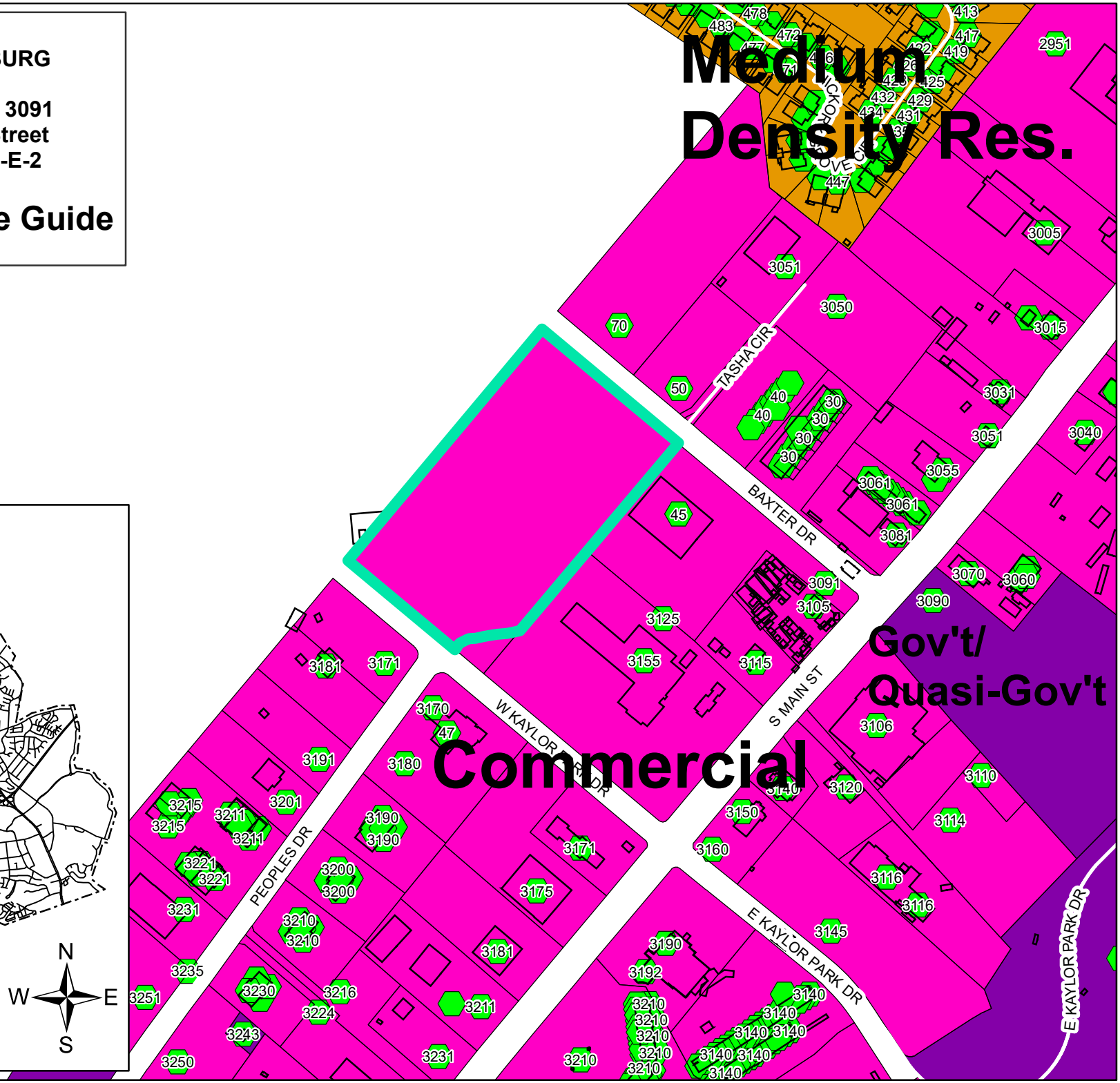
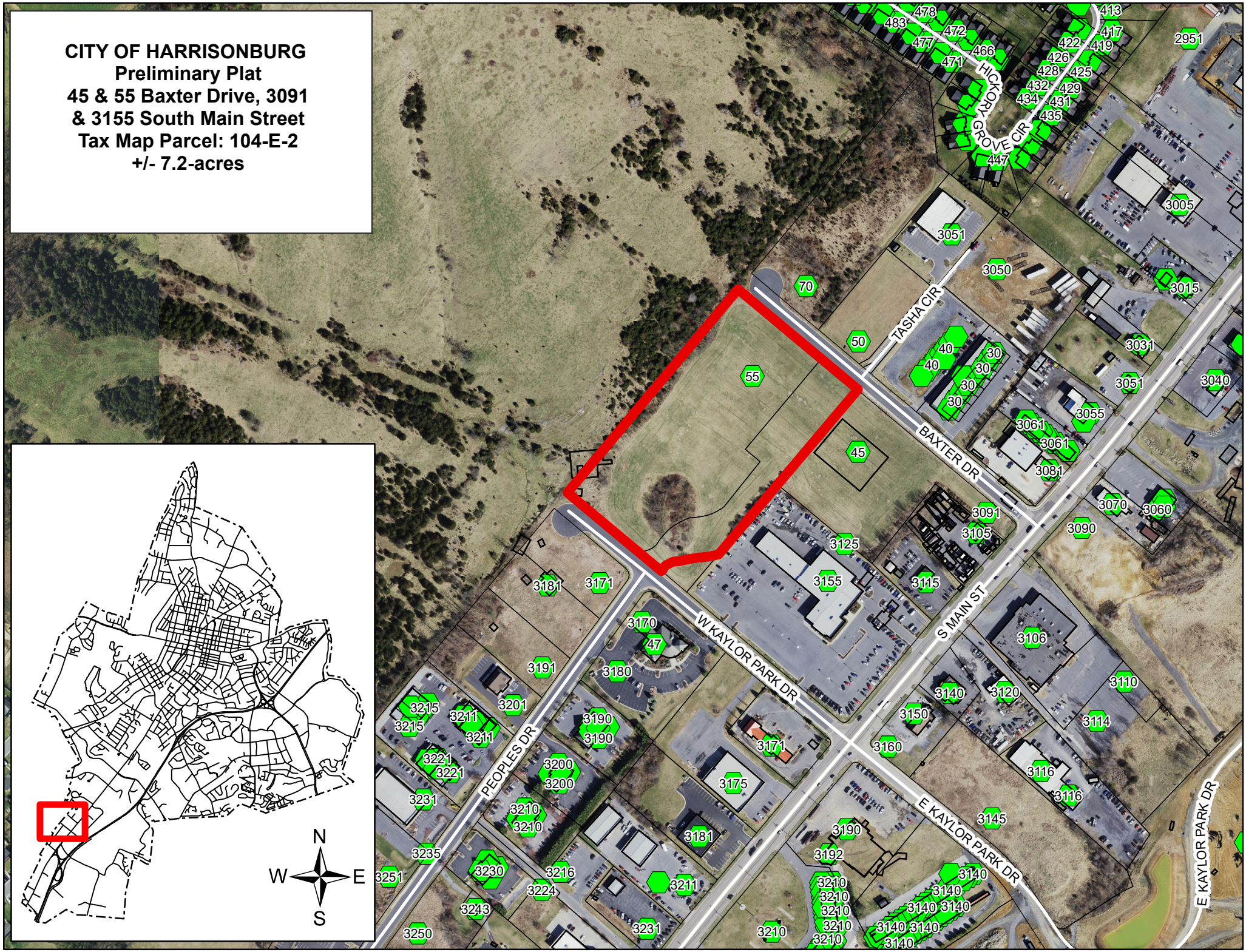
CITY OF HARRISONBURG
Preliminary Plat
45 & 55 Baxter Drive, 3091
& 3155 South Main Street
Tax Map Parcel: 104-E-2
+/- 7.2-acres