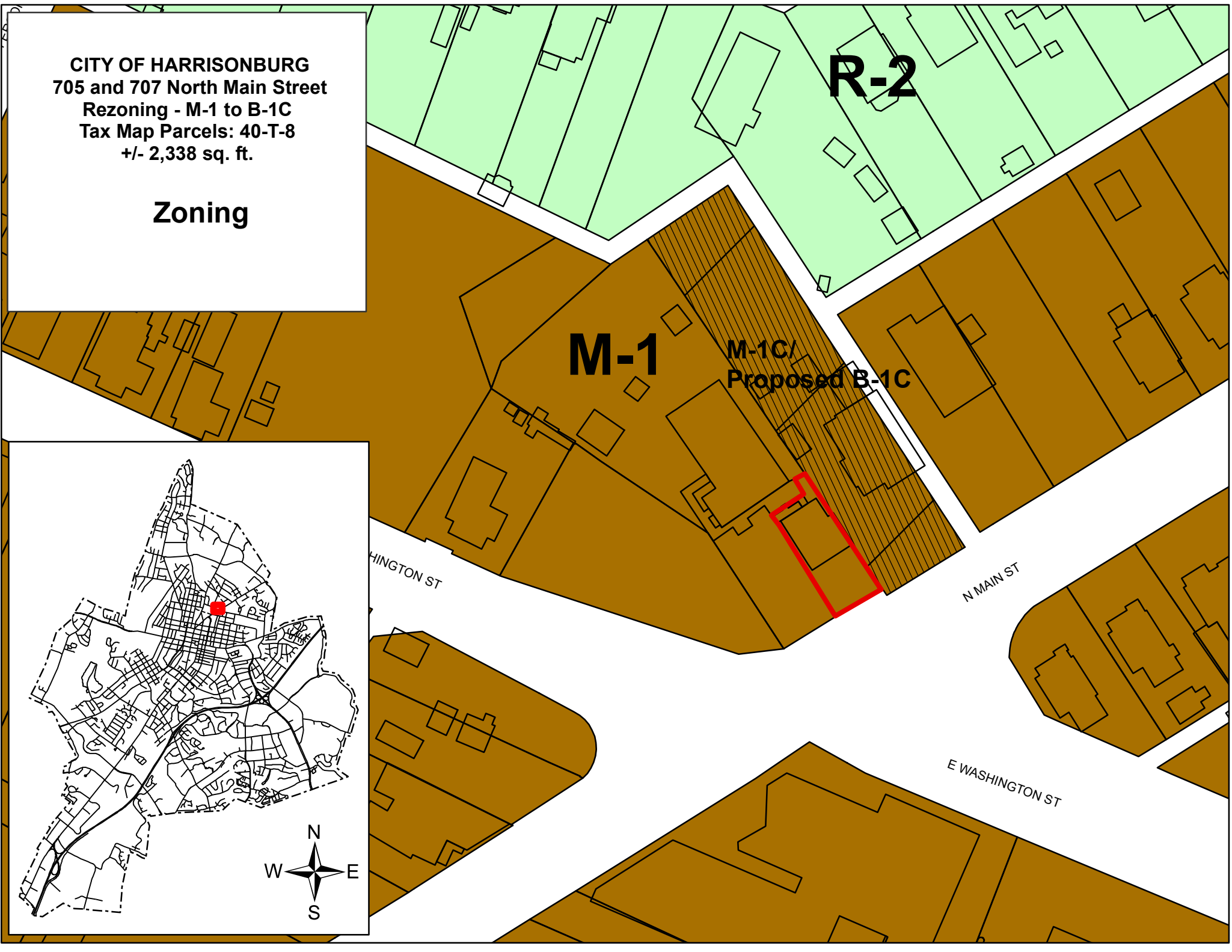


**CITY OF HARRISONBURG**  
**705 and 707 North Main Street**  
**Rezoning - M-1 to B-1C**  
**Tax Map Parcels: 40-T-8**  
**+/- 2,338 sq. ft.**

**Zoning**



**M-1**

**R-2**

**M-1C/  
Proposed B-1C**

WASHINGTON ST

N MAIN ST

E WASHINGTON ST

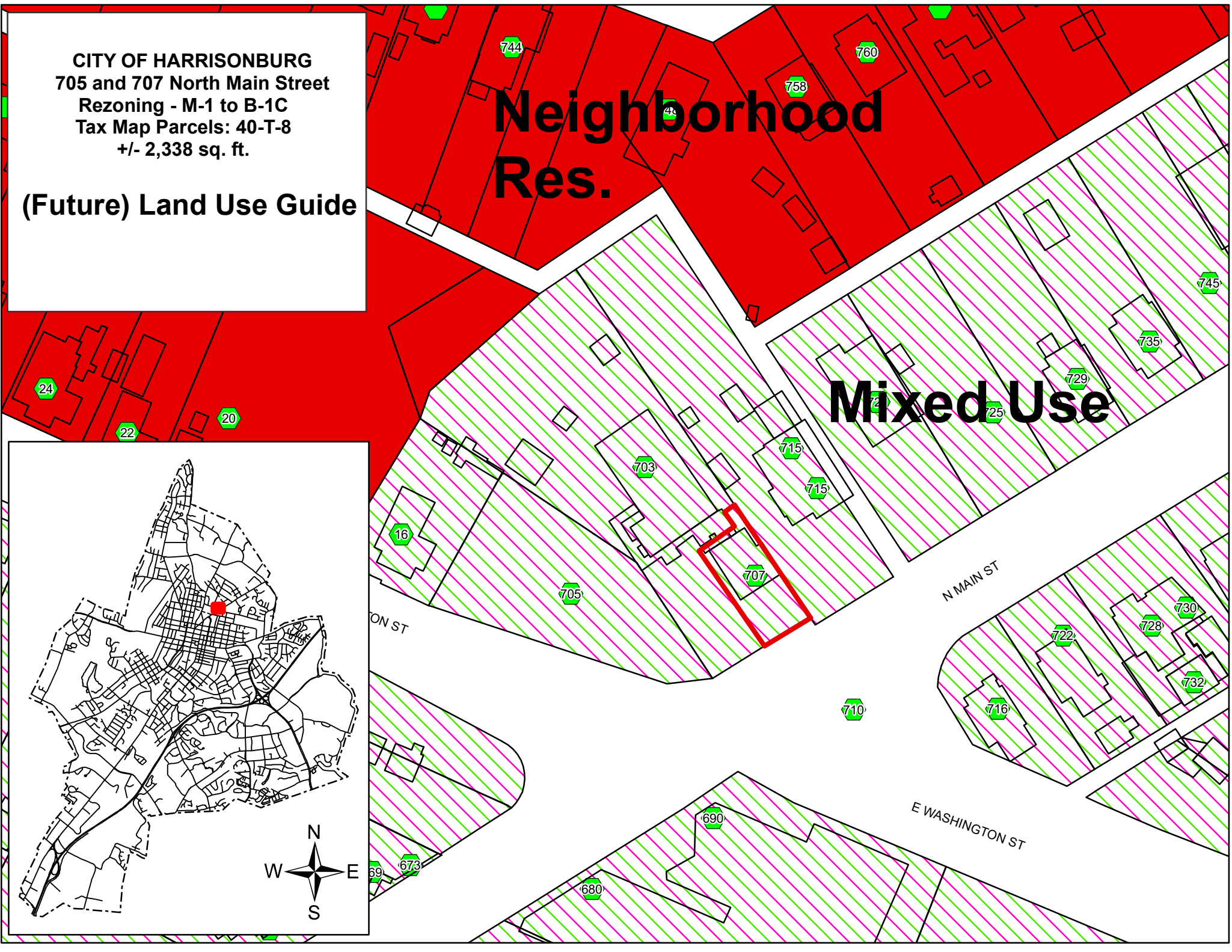
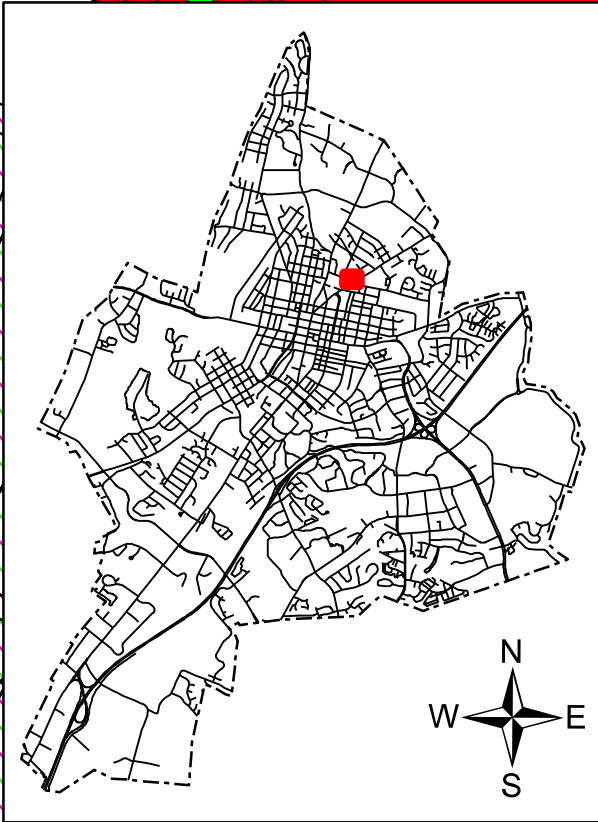


**CITY OF HARRISONBURG**  
705 and 707 North Main Street  
Rezoning - M-1 to B-1C  
Tax Map Parcels: 40-T-8  
+/- 2,338 sq. ft.

**(Future) Land Use Guide**

**Neighborhood  
Res.**

**Mixed Use**



**CITY OF HARRISONBURG**  
**705 and 707 North Main Street**  
**Rezoning - M-1 to B-1C**  
**Tax Map Parcels: 40-T-8**  
**+/- 2,338 sq. ft.**

