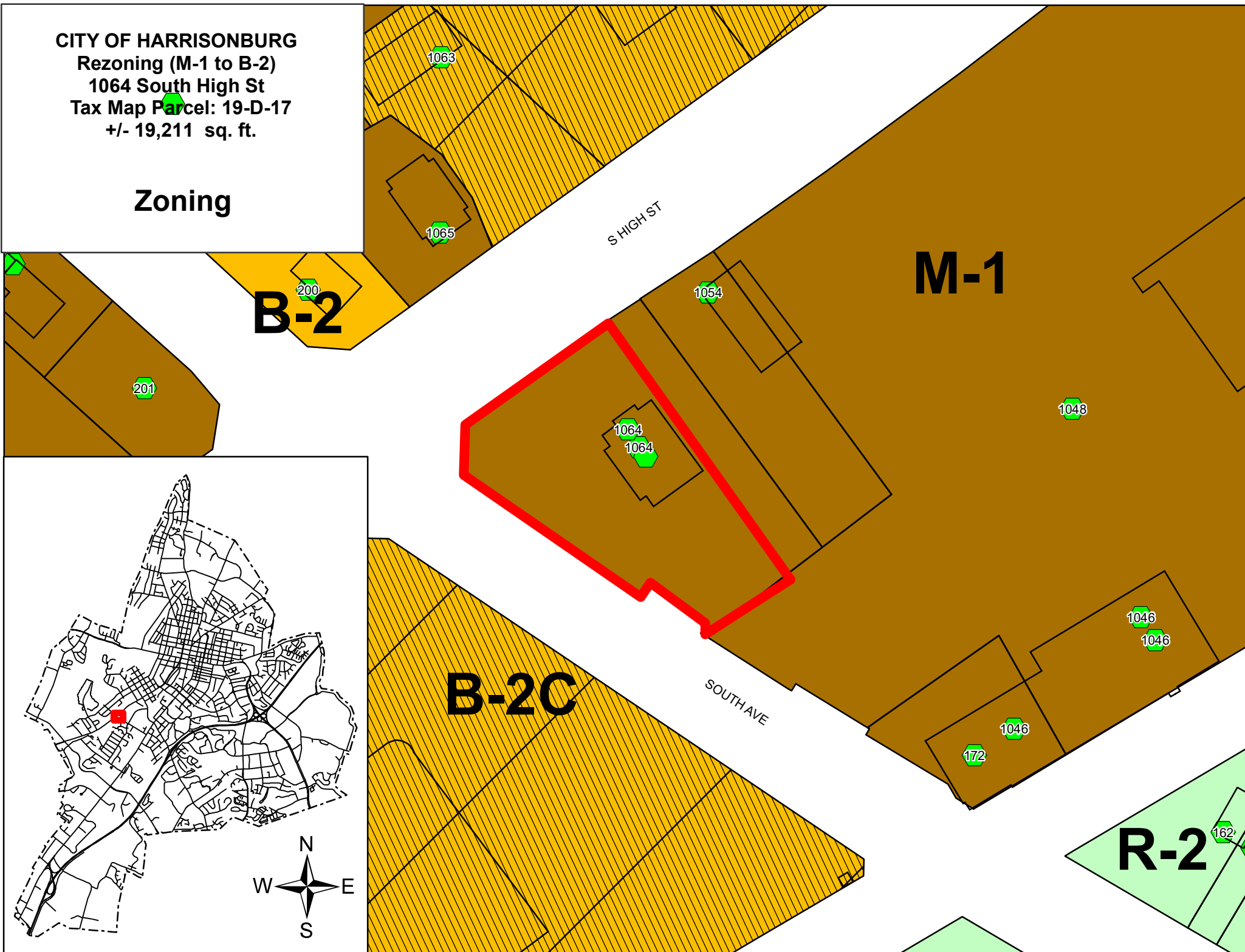


CITY OF HARRISONBURG
Rezoning (M-1 to B-2)
1064 South High St
Tax Map Parcel: 19-D-17
+/- 19,211 sq. ft.

Zoning



CITY OF HARRISONBURG
Rezoning (M-1 to B-2)
1064 South High St
Tax Map Parcel: 19-D-17
+/- 19,211 sq. ft.

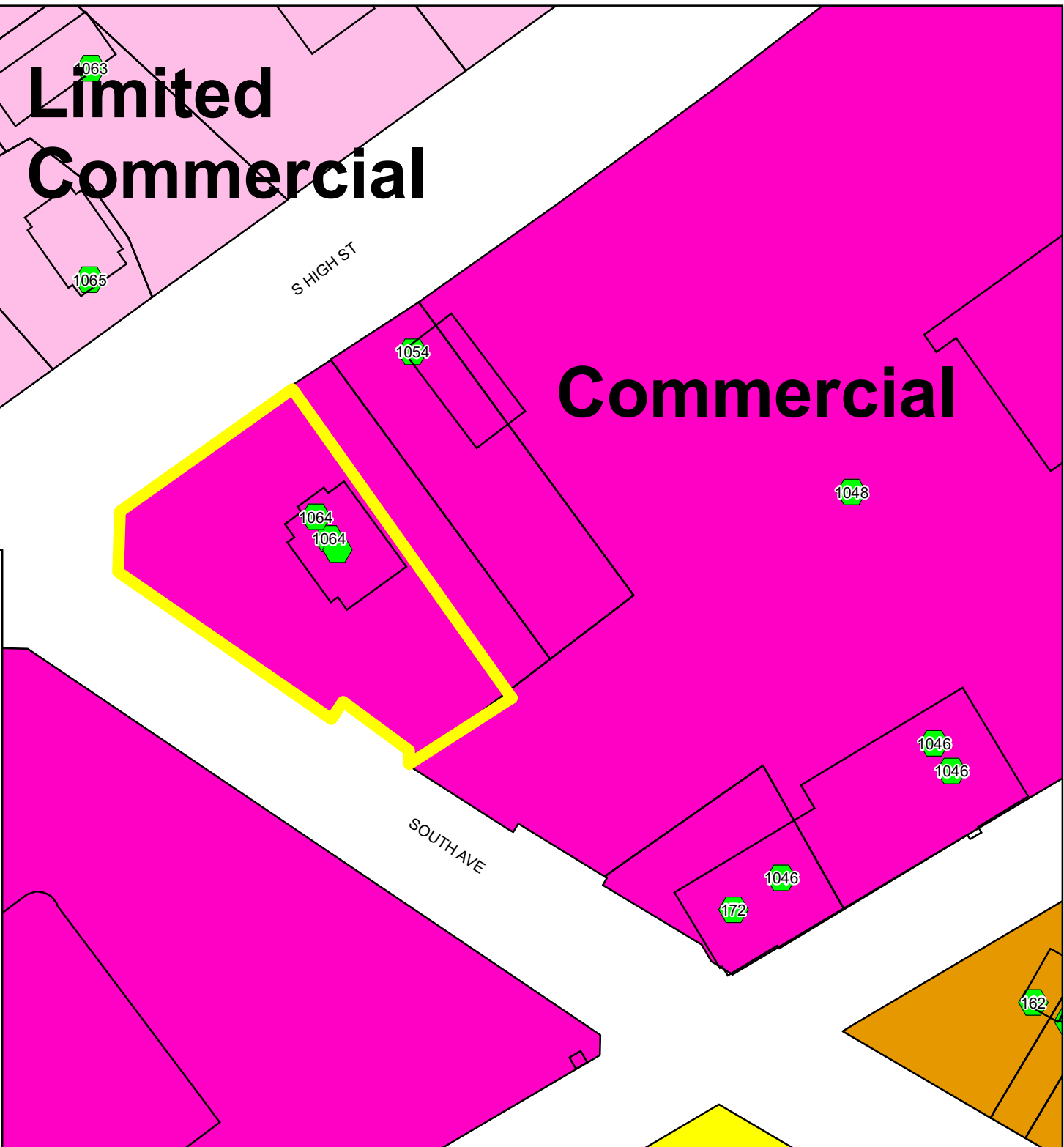
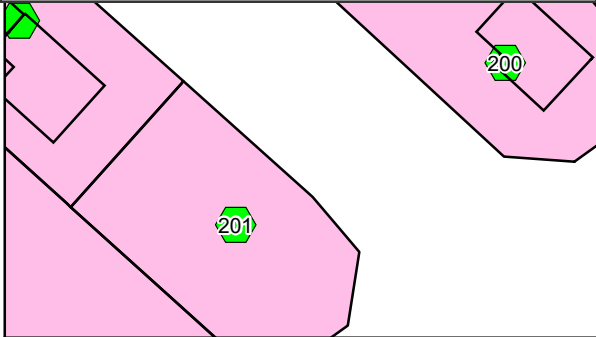
(Future) Land Use Guide

**Limited
Commercial**

Commercial

S HIGH ST

SOUTH AVE



CITY OF HARRISONBURG
Rezoning (M-1 to B-2)
1064 South High St
Tax Map Parcel: 19-D-17
+/- 19,211 sq. ft.

