CITY OF HARRISONBURG
Rezoning
(R-3 to R-5C)
532 Hawkins Street
Tax Map Parcels: 27-L-22
+/- 8,942 square feet

(Future) Land Use Guide

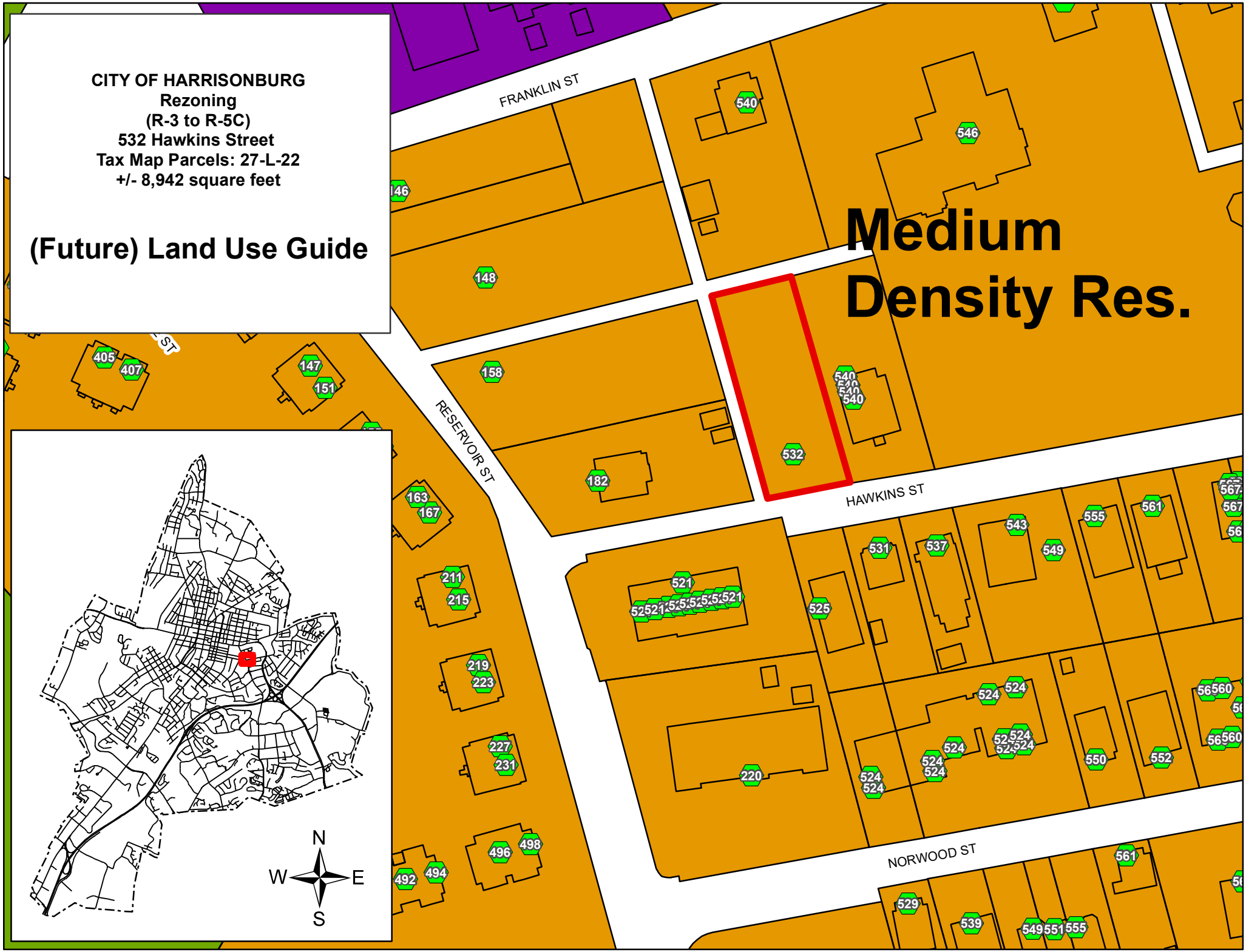

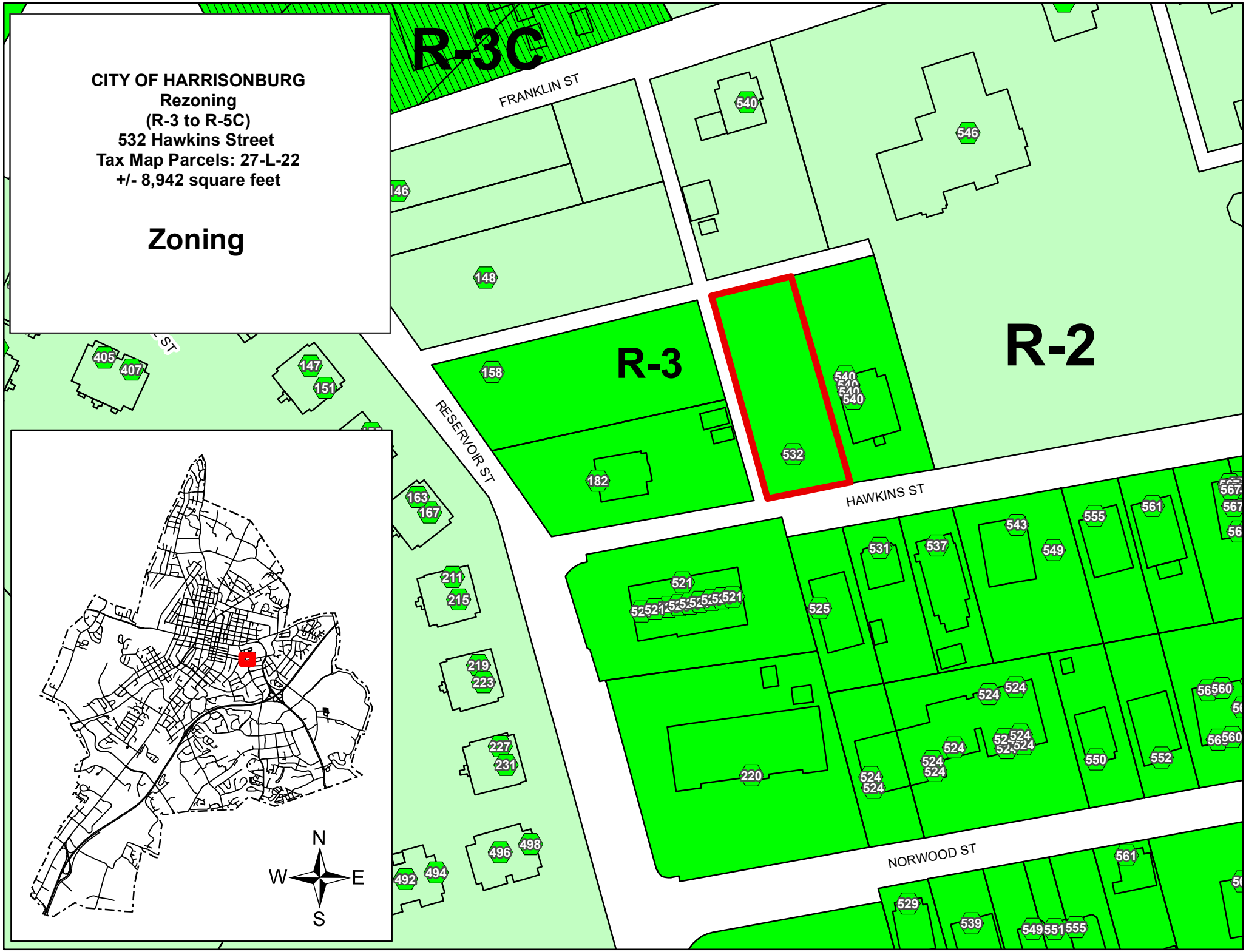
CITY OF HARRISONBURG
Rezoning
(R-3 to R-5C)
532 Hawkins Street
Tax Map Parcels: 27-L-22
+/- 8,942 square feet
Zoning
R-3C
R-3
R-2
FRANKLIN ST
RESERVOIR ST
HAWKINS ST
NORWOOD ST
N
W
E
S
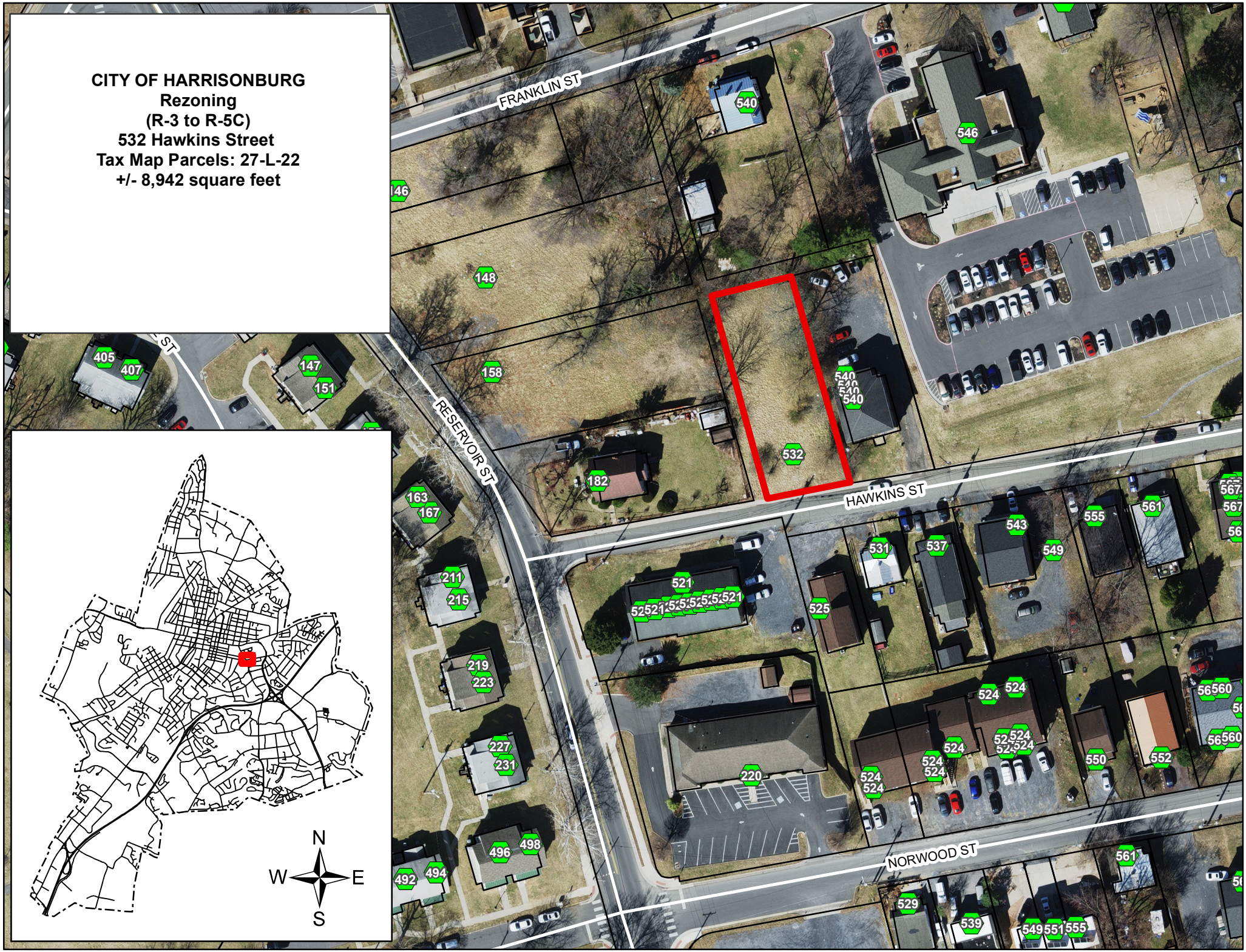
CITY OF HARRISONBURG
Rezoning
(R-3 to R-5C)
532 Hawkins Street
Tax Map Parcels: 27-L-22
+/- 8,942 square feet