

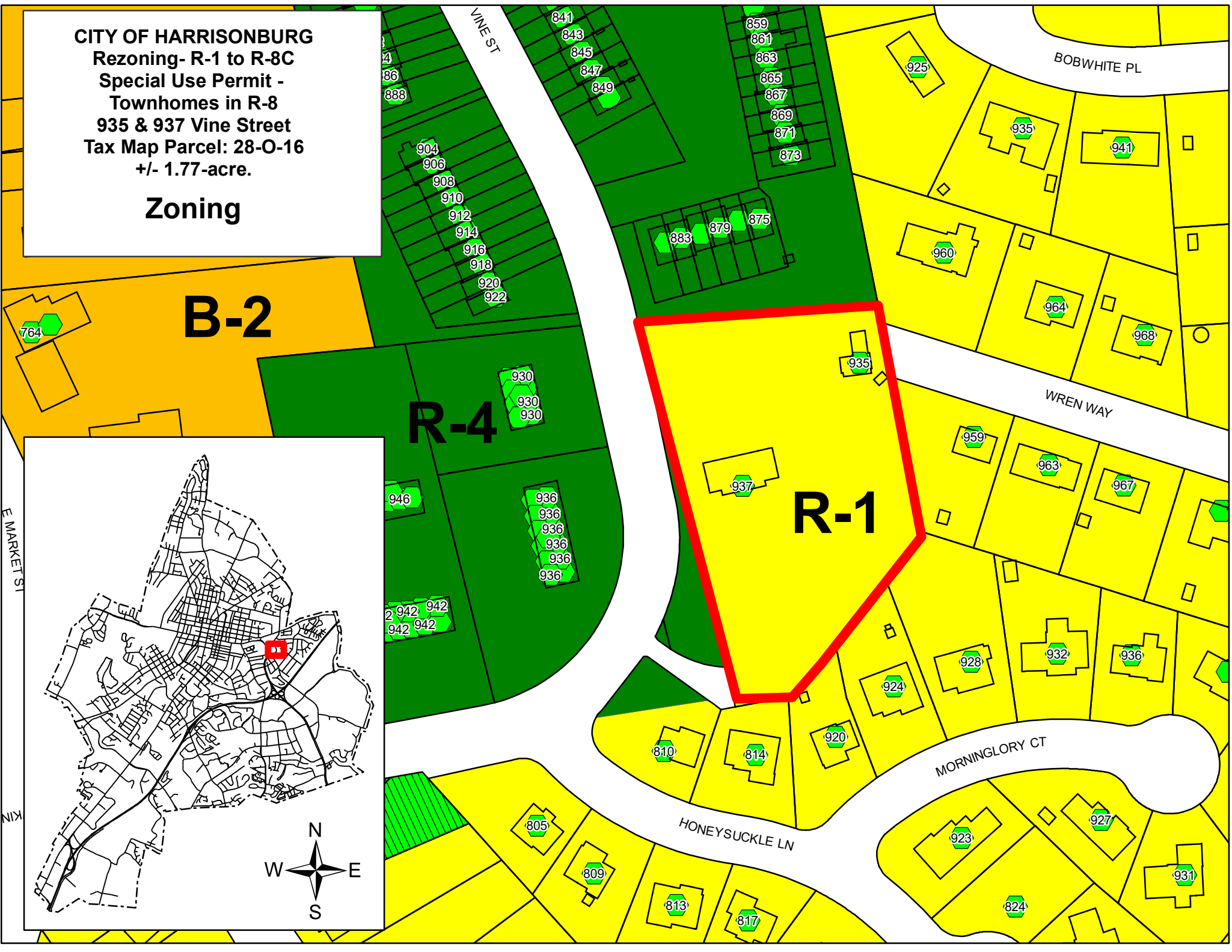
CITY OF HARRISONBURG
Rezoning- R-1 to R-8C
Special Use Permit -
Townhomes in R-8
935 & 937 Vine Street
Tax Map Parcel: 28-O-16
+/- 1.77-acre.

Zoning

B-2

R-4

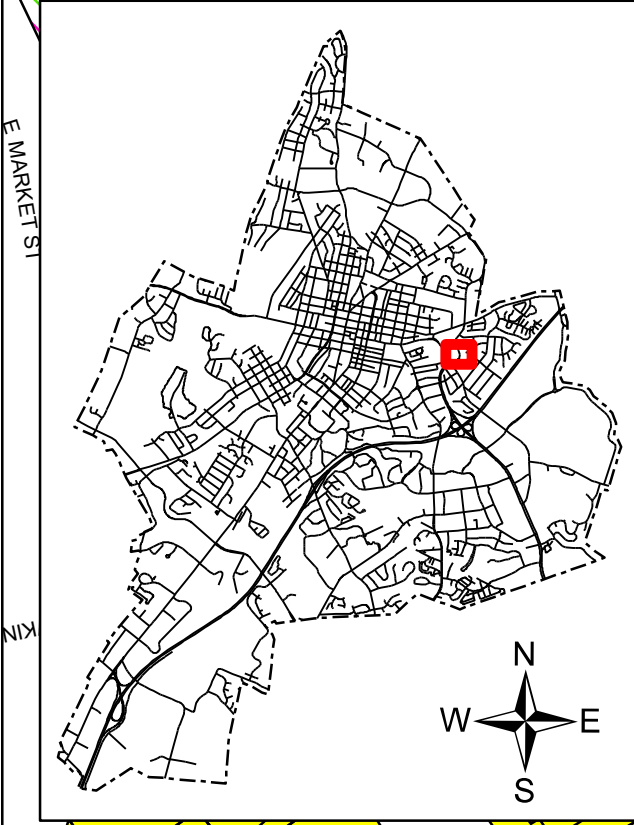
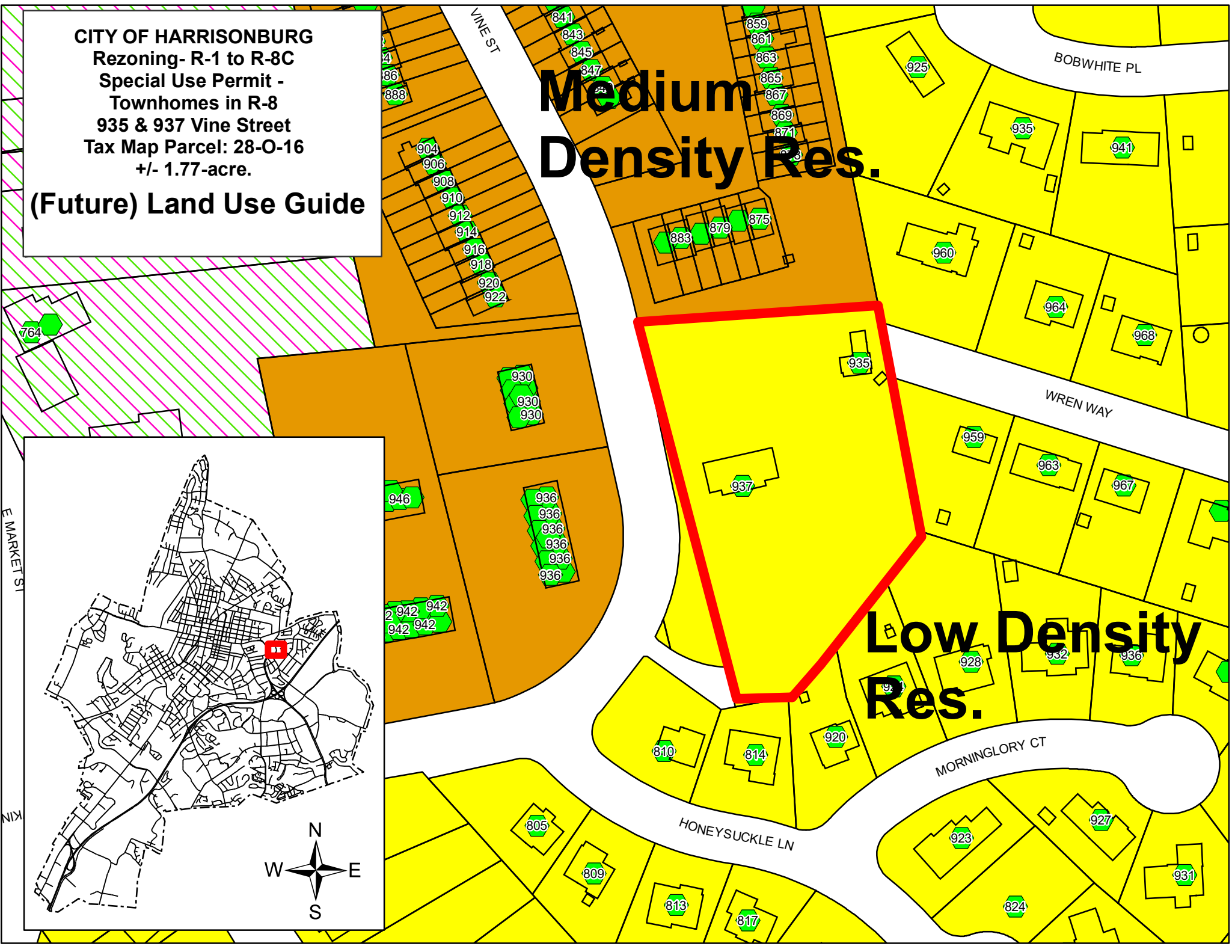
R-1



CITY OF HARRISONBURG
Rezoning- R-1 to R-8C
Special Use Permit -
Townhomes in R-8
935 & 937 Vine Street
Tax Map Parcel: 28-O-16
+/- 1.77-acre.
(Future) Land Use Guide

**Medium
Density Res.**

**Low Density
Res.**



CITY OF HARRISONBURG
Rezoning- R-1 to R-8C
Special Use Permit -
Townhomes in R-8
935 & 937 Vine Street
Tax Map Parcel: 28-O-16
+/- 1.77-acre.

