

## **REAL ESTATE PURCHASE AND SALE AGREEMENT**

THIS REAL ESTATE PURCHASE AND SALE AGREEMENT ("Agreement") is made and entered into as of this 25th day of November, 2025, by and between the CITY OF HARRISONBURG, VIRGINIA, a Virginia municipal corporation (the "Seller" or the "City"), and CENTRAL VALLEY HABITAT FOR HUMANITY (the "Buyer").

### **RECITALS:**

WHEREAS, the Seller is the owner in fee simple of certain real property located at 2421 and 2425 Reservoir Street, Harrisonburg, Virginia, 22801, designated Tax Map Nos. 081-A-5 and 081-A-4, containing approximately 1.15 total acres, as shown and described more particularly in the attached Exhibit 1 ("Property");

WHEREAS, the Seller desires to sell the Property to the Buyer, and Buyer desires to purchase the property from the Seller, subject to the terms and conditions set forth herein;

WHEREAS, the Seller agrees to sell the Property to Buyer at a below-market price of Ten Thousand Dollars (\$10,000), which represents a significant discount of the assessed value of Three Hundred and Eight Thousand Dollars (\$308,000.00), in order to facilitate the development of affordable housing within the City of Harrisonburg, which the City Council has determined serves an important public purpose and is in the interests of its residents;

WHEREAS, the Buyer submitted a proposal dated April 21, 2025 (the "Proposal") for the development of the Property into no fewer than ten (10) townhome units to be sold at affordable rates to low- to moderate-income families (the "Project"), which proposal has been reviewed and approved by the City Council of the City of Harrisonburg;

WHEREAS, the purchase of the Property by Buyer is contingent upon Buyer successfully securing necessary land use approvals for the Property as described in the Proposal to allow for the proposed use, and completion of other due diligence.

**NOW, THEREFORE**, in consideration of the mutual covenants and conditions herein set forth, and for other good and valuable consideration, the receipt and sufficiency of which are hereby acknowledged, the parties hereto agree as follows:

### **SECTION 1. PURCHASE AND SALE OF PROPERTY**

- A. The City hereby agrees to sell, and Buyer hereby agrees to purchase, the Property, subject to the terms and conditions set forth in this Agreement. The City shall convey the Property to Buyer by special warranty deed (the "Deed") at Closing, subject to the right of repurchase provision set forth in Section 4 below.
- B. The purchase price for the Property ("Purchase Price") shall be Ten Thousand Dollars (\$10,000.00) payable in cash or certified check from Buyer to Seller at Closing. The parties acknowledge and agree that the Purchase Price represents a below market price intended to facilitate the development of affordable housing on the Property in accordance with the Proposal.

### **SECTION 2. CONDITIONS PRIOR TO CLOSING**

- A. The purchase of the Property by Buyer is contingent upon the Buyer, as contract purchaser of the Property, applying for and receiving any and all land use approvals from City Council as contemplated in the Proposal.
- B. The sale of the Property by Seller is contingent upon ratification of this Agreement and approval of the sale of the Property by the Harrisonburg City Council following a duly called public hearing in compliance with Virginia law.
- C. Buyer and/or Seller may, at any time on or before the Closing, at its respective election, waive in writing any of the other party's conditions precedent referenced in this Agreement, and Buyer's and Seller's consummation of the transaction on the Closing Date shall waive all such conditions precedent.

- D. Under no circumstance shall the Closing occur later than December 31, 2026, unless Seller grants further extension periods.

### **SECTION 3. RIGHT OF ENTRY AND INSPECTION PERIOD.**

- A. Buyer shall have up to 180 days following the execution of this Agreement to complete Buyer's due diligence review of the Property to determine if there are any issues that would prevent the Buyer's use of the Property and to obtain all permits and approvals Buyer deems necessary or appropriate for the construction of the Project (the "Inspection Period"). By written notice, Buyer may extend the Inspection Period for an additional 60 days, provided Buyer is diligently and timely making efforts, in good faith, to satisfy itself that such all such permits and approvals will be available. Should Buyer determine during the Inspection Period that it is not satisfied with the Property or any characteristics thereof for any reason whatsoever, in Buyer's sole and absolute discretion, Buyer may terminate this Agreement by notifying the Seller in writing as soon as possible, but no later than ten (10) days after the end of the Inspection Period, of Buyer's decision to terminate the Agreement. In such case, this Contract shall thereupon be terminated and of no further force and effect, unless Seller and Buyer mutually agree to modify this Agreement to address any such issues.
- B. In connection with the Buyer's ability to conduct its due diligence review mentioned above, the Seller hereby grants to Buyer, its officers, agents, employees, contractors, subcontractors, licensees, designees, representatives, and consultants, a revocable right to enter upon the Property at any time during the Inspection Period, in order to survey, make test borings, and carry out such other examinations, exploratory work, or settings as may be necessary to complete any environmental assessments, geotechnical assessments, or nondestructive engineering evaluations of the Property deemed necessary by the Buyer. Buyer agrees to obtain and maintain the insurance required by this Section prior to entry on the Property.
- C. Buyer agrees to be responsible for any and all damages to the Property resulting from the activities of Buyer, its officers, agents, employees, contractors, subcontractors, licensees, designees, representatives, and consultants. Buyer shall, at its sole cost, promptly and fully restore any land disturbed by the exercise of rights under this Section to a condition equal to that existing immediately prior to entry on the Property if Buyer does not purchase the Property.
- D. Buyer agrees and binds itself and its successors and assigns to indemnify, keep, and hold the Seller and its officers, agents, employees, volunteers, and representatives free and harmless from any and all liability, claims, causes of action, costs and damages of any type, including reasonable attorney's fees, on account of any injury or damage of any type to any person or property growing out of or directly or indirectly resulting from any act or omission of Buyer in connection with this right of entry.
- E. Buyer shall, within a reasonable period of time after its receipt of any preliminary or final test results or conclusory reports and opinion statements related to the physical condition of the Property, deliver or cause to be delivered copies of the same to Seller. Said copies shall be provided to Seller without charge.
- F. Buyer shall obtain and maintain, and have its contractors or representatives obtain and maintain, the insurance set forth below, with such insurance to be effective prior to the beginning of any work or other performance by Buyer under this Section:
1. Commercial General Liability insurance, written on an occurrence basis, shall insure against all claims, loss, cost, damage, expense or liability from loss of life or damage or injury to persons or property arising out of the acts or omissions of Buyer, its contractors, employees, agents, and representatives. The minimum limits of liability for this coverage shall be \$1,000,000 per occurrence and \$2,000,000 general aggregate.
  2. Workers' Compensation insurance covering the statutory obligations of the Buyer, and its contractors and representatives under the law of the Commonwealth of

Virginia and Employer's Liability insurance shall be maintained for all its employees engaged in work under this Section. Minimum limits of liability for Employer's Liability shall be \$100,000 bodily injury by accident each occurrence; \$500,000 bodily injury by disease (policy limit); and \$100,000 bodily injury by disease (each employee). With respect to Workers' Compensation coverage, the insurance company shall waive rights of subrogation against the Seller, its officers, employees, agents, volunteers, and representatives.

3. Automobile Liability insurance shall be \$1,000,000 combined single limit applicable to owned or non-owned vehicles used in the performance of any work under this Section and shall be written on an occurrence basis.
4. The insurance coverages and amounts set forth above may be met by an umbrella liability policy following the form of the underlying primary coverage in a minimum amount of \$1,000,000. Should an umbrella liability insurance coverage policy be used, such coverage shall be accompanied by a certificate of endorsement stating that it applies to the specific policy numbers indicated for the insurance providing the coverages required by this Section, and it is further agreed that such statement shall be made a part of the certificate of insurance furnished by Buyer to the Seller.

#### **SECTION 4. POST-CLOSING PERFORMANCE OBLIGATIONS OF BUYER**

Buyer acknowledges and agrees that a part of the consideration for the Seller is the Buyer's commitment to develop the Project in accordance with Buyer's Proposal. Buyer agrees to perform each of the following obligations in accordance with the terms and conditions set forth in this Agreement.

- A. Buyer will develop the Property in accordance with Buyer's Proposal. Completion of the Project shall be pursued diligently and timely by Buyer and Buyer shall be solely responsible for satisfying its obligations hereunder.
- B. All design, engineering, demolition, and construction work necessary to complete the Project in accordance with Buyer's Proposal shall be substantially completed, and a final certificate of occupancy issued to Buyer from the City of Harrisonburg Department of Community Development for each residential unit, by 60 months after the Effective Date of this Agreement, or any mutually agreed to extension. If Buyer fails to Substantially Complete the entire Project within such period, the City shall have the right, but not the obligation, to repurchase any undeveloped or uncompleted portion of the Property for a prorated portion of the original Purchase Price, based on the number of dwelling units or lots not completed relative to the total number of dwelling units or lots proposed in Buyer's Proposal. For purposes of this Section, a "completed" lot shall mean one for which a final certificate of occupancy has been issued. Buyer agrees that the Deed will include the City's right of repurchase as provided in this Section. Additionally, Buyer may request a suspension of the completion timeline for extraordinary circumstances, which shall not be unreasonably withheld by the City.
- C. Buyer agrees that the Deed will include eligibility, occupancy, and affordability restrictions related to for-sale homeownership as indicated in the Proposal, and each for-sale unit will subsequently be subject to deed restrictions or similar mechanisms, except that up to 20 percent of the units may be sold at market rate without affordability restrictions to first-time homebuyers.
- D. Buyer acknowledges and agrees that Buyer shall not sell, transfer, or otherwise dispose of the Property, any portion of the Property, or any interest in the Property, other than a deed of trust or mortgage in connection with the development and construction of the Project, until each residential unit within the Project is developed completely in accordance with the Proposal. An individual unit shall become eligible for sale, transfer, or disposition after a final, permanent certificate of occupancy has been issued for that unit.

- E. Buyer shall be responsible for payment of all application, filing, and related fees to the City of Harrisonburg for the development of the Property, unless such fees are subsequently waived.
- F. Buyer agrees to and shall provide written progress reports, which may be sent by email, to the Housing Coordinator or other employee as may be designated by the City Manager's Office, no later than the 1<sup>st</sup> day of the months of January, April, July, and October subsequent to Closing and until the issuance of the final certificate of occupancy for the Project. Such progress reports shall provide the Seller with sufficient information regarding Buyer's pursuit of performance of the activities necessary to meet the terms of this Contract and to alert Seller to any issues, problems, or delays that Buyer has encountered or Buyer anticipates may encounter.

#### **SECTION 5. COMPLIANCE WITH LAWS.**

Buyer agrees to and shall comply with all applicable federal, state, and local laws, ordinances, and regulations, including all applicable licensing requirements.

#### **SECTION 6. ASSIGNMENT.**

Buyer agrees not to assign or transfer any part of this Agreement without the prior written consent of Seller, which will not be unreasonably withheld, and any such assignment shall not relieve Buyer from any of its obligations under this Assignment.

#### **SECTION 7. INDEMNITY.**

Buyer agrees to indemnify and hold harmless Seller and its officers, directors, and employees free and harmless for and from all claims, causes of action, damages, or any liability of any type, including reasonable attorney's fees, on account of any claims by or any injury or damage to any persons or property growing out of or directly or indirectly resulting or arising in any way out of any actions, omissions, or activities of Buyer or its agents, employees, contractors, or representatives arising out of or connected in any way to any of the matters involved in this Agreement or any performance thereunder.

#### **SECTION 8. COVENANTS AND WARRANTIES.**

A. In addition to any representations and warranties contained elsewhere in this Agreement, Seller warrants and represents that Seller will, in accordance with this Agreement, convey title to the Property in an **AS IS** condition and subject to any items of record. B. Seller further represents and warrants with respect to the Property that:

1. Title. Seller has title to the Property subject to any restrictions of record. Seller is the sole owner of the Property.
2. Condemnation. Seller has no knowledge of any pending or threatened proceedings for condemnation or the exercise of the right of eminent domain as to any part of the Property or the limiting or denying of any right of access thereto.
3. Special Taxes. Seller has no knowledge of, nor has it received any notice of, any other special taxes or assessments relating to the Property or any part thereof.
4. Hazardous Materials. Seller makes no warranties or representations of any type regarding hazardous materials of any type.
5. No Leases. There are no leases of the Property.

#### **SECTION 9. TITLE AND CLOSING.**

- A. Title to the Property shall be conveyed by Seller to Buyer by Deed subject to the following:
- B. Buyer and Seller shall consummate and complete the Closing of this transaction no later than 60 days after satisfaction of all conditions set forth in Section 2. Buyer shall designate

the specific date on which the Closing shall occur within such period set forth above at least 30 business days prior to the closing date.

- C. The Closing shall be on the Closing Date in the Office of the Buyer's title agent or at such other location, date, and time as shall be approved by Buyer and Seller.
- D. On the Closing Date, Seller shall deliver or cause to be delivered to Buyer the following documents:
  - 1. Its duly executed and acknowledged Deed conveying to Buyer the Property in accordance with the provisions of this Agreement;
  - 2. A mechanic's lien affidavit executed by a representative of Seller, satisfactory to the Title Company, and to the effect that no work has been performed on the Property by Seller in the one hundred twenty-five (125) days immediately preceding the Closing Date that could result in a mechanic's lien claim, or, if such work has been performed, it has been paid for in full;
  - 3. Such evidence and documents including, without limitation, a certified copy of the ordinance adopted by the City Council, as may be reasonably required by the Title Company evidencing the authority of the person(s) executing the various documents on behalf of Seller in connection with its sale of the Property;
  - 4. A duly executed counterpart of a Closing Statement; and
  - 5. Any other items required to be delivered pursuant to this Agreement or any items reasonably required by the Title Company and that do not include the payment of money, indemnity, or assumption of any liability or obligation.
  - 6. At Closing, real property taxes (if any), stormwater utility fees, and solid waste fees shall be prorated with Buyer being responsible for all periods thereafter.
- E. Buyer shall pay for (i) the cost of all investigations of the Property, including but not limited to examination of title and title insurance premiums for issuance of the Title Policy; (ii) all attorney's fees and expenses incurred by legal counsel to Buyer; and (iii) any Grantee's tax, settlement charges, and recording costs required to be paid in connection with the recording of the Deed.
- F. Seller shall pay the Grantor's tax, if any, and the expenses of legal counsel for Seller, if any.
- G. Exclusive possession of the Property shall be delivered to Buyer on the Closing Date, subject to the provisions of this Agreement.

#### **SECTION 10. NOTICES.**

All notices hereunder must be in writing and shall be deemed validly given, by personal service, if sent by certified mail, return receipt requested, or by a nationally recognized overnight courier, addressed as follows:

If to Seller: City Manager's Office  
ATTN: Housing Coordinator  
409 South Main Street  
Harrisonburg, Virginia 22801  
(540) 432-7701

If to Buyer: Central Valley Habitat for Humanity  
205 Dry River Rd  
Bridgewater, VA 22812

#### **SECTION 11. NONWAIVER.**

Each party agrees that any party's waiver or failure to enforce or require performance of any term or condition of this Agreement or any party's waiver of any particular breach of this Agreement by any other party extends to that instance only. Such waiver or failure is not and shall not be a waiver of any of the terms or conditions of this Agreement or a waiver of any other breaches of this Agreement by any party and does not bar the non-defaulting party from asserting any and all rights or remedies it has or might have against the defaulting party under this Agreement or by law.

**SECTION 12. SEVERABILITY AND SURVIVAL.**

If any term of this Agreement is found to be invalid, such invalidity shall not affect the remaining terms of this Agreement, which shall continue in full force and effect. The parties intend for the provisions of this Agreement to be enforced to the fullest extent permitted by Virginia law. Accordingly, the parties agree that if any provisions are deemed not enforceable by any court or agency of competent jurisdiction, they shall be deemed modified to the extent necessary to make them enforceable. **ALL TERMS AND CONDITIONS OF THIS CONTRACT SHALL SURVIVE CLOSING.**


**SECTION 13. ENTIRE AGREEMENT**

This Agreement, together with the exhibits hereto, contains all representations and the entire understanding between the parties hereto with respect to the subject matter hereof. Any prior correspondence, memoranda, or contracts are replaced in total by this Agreement and the exhibits hereto. No amendment to this Agreement shall be valid unless made in writing and signed by the appropriate parties.


**SIGNATURE PAGE TO FOLLOW**

IN WITNESS WHEREOF, the City of Harrisonburg, Virginia and Central Valley Habitat for Humanity have executed this Agreement the date first above written.

**CITY OF HARRISONBURG, VIRGINIA**

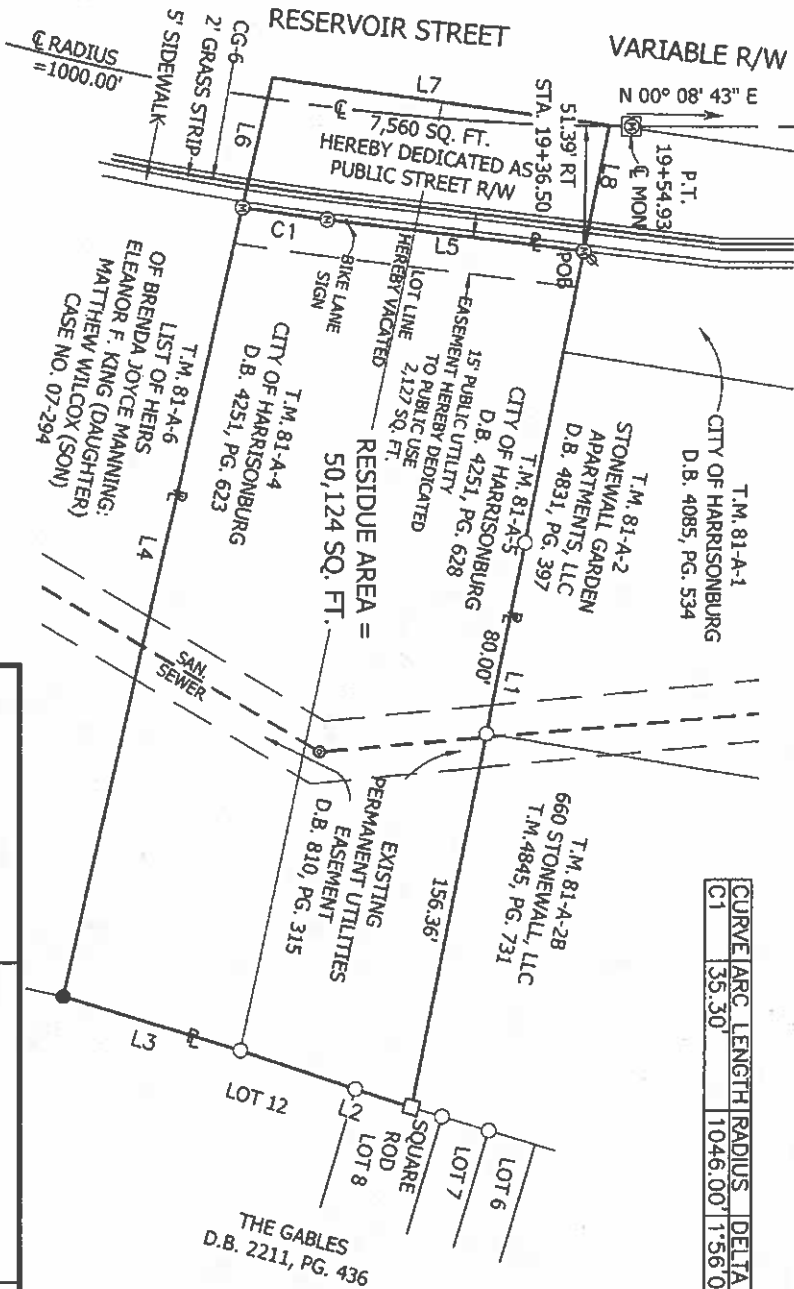
BY:   
Alexander Banks, VI, City Manager

**CENTRAL VALLEY HABITAT FOR HUMANITY**

BY:   
Shannon Porter, Executive Director

## Exhibit 1





CURVE	ARC LENGTH	RADIUS	DELTA ANGLE	CHORD BEARING	CHORD LENGTH
C1	35.30'	1046.00'	1°56'01"	N 07°58'14" E	35.30'

LINE	BEARING	DISTANCE
L1	S 78°42'45" E	358.60'
L2	S 18°19'53" W	74.33'
L3	S 17°00'49" W	76.25'
L4	N 77°15'39" W	332.00'
L5	N 07°00'14" E	106.29'
L6	N 77°15'39" W	54.60'
L7	N 08°00'58" E	140.07'
L8	S 78°42'45" E	52.59'

VA STATE GRID  
 P = PROPERTY LINE  
 CL = CENTERLINE OF ROAD  
 C = FOUND IRON PIN  
 O = IRON PIN SET  
 M = CITY MONUMENT SET  
 U = UTILITY POLE  
 POB = POINT OF BEGINNING OF METES AND BOUNDS DESCRIPTIONS



COMMONWEALTH OF VIRGINIA  
 CHARLES E. WINGARD  
 Lic. No. 1768  
 LAND SURVEYOR

MINOR SUBDIVISION PLAT,  
 RIGHT OF WAY DEDICATION  
 AND PUBLIC  
 UTILITY EASEMENT  
 DEDICATION  
 ON THE LAND OF  
 CITY OF HARRISONBURG  
 (T.M.81-A-48&5)  
 CITY OF HARRISONBURG, VA

SCALE: 1" = 60'		RESERVOIR STREET PARCEL (14) (15) PROJECT # 1123
DRAWN BY JRS	DATE OCT. 16, 2019	
SHEET 81	BLOCK A	

DIVISION OF ENGINEERING  
 CITY OF HARRISONBURG  
 409 SOUTH MAIN STREET  
 HARRISONBURG, VA 22801



October 16, 2019

**Owner's Consent and Dedication for Reservoir Street parcels (14) and (15)**

Know all men by these presents, that the subdivision of land as shown on this plat, containing 57,684 square feet, and designated as Minor Subdivision Plat, Right of Way Dedication and Public Utility Easement Dedication on the land of City of Harrisonburg (TM 81-A-4&5), situated in the City of Harrisonburg, Virginia, is with the free consent and in accordance with the desires of the undersigned owners thereof; that the 7,560 square foot western portion is hereby dedicated as public street right of way, and that the 2,127 square foot 15' public utility easement is hereby reserved by the City of Harrisonburg. The said 57,684 square feet of land hereby subdivided was conveyed to the City of Harrisonburg by two deeds: TM 81-A-4 was conveyed to the City of Harrisonburg by James M. Jackson by deed dated June 4, 2013 and recorded in the Clerk's Office of the Circuit Court of Rockingham County, Virginia in Deed Book 4251, Page 623. TM 81-A-5 was conveyed to the City of Harrisonburg by James M. Jackson by deed dated June 4, 2013 and recorded in the aforesaid Clerk's Office in Deed Book 4251, Page 628.

Given under my hand this \_\_\_\_\_ day of \_\_\_\_\_, 20\_\_\_\_\_.

City of Harrisonburg

By: \_\_\_\_\_ (seal)  
Eric D. Campbell, City Manager

State of Virginia at large, City/County of \_\_\_\_\_ to wit:

The foregoing instrument was acknowledged before me this \_\_\_\_\_ day of \_\_\_\_\_, 20\_\_\_\_\_ by Eric D. Campbell on behalf of the City of Harrisonburg.

Notary Public \_\_\_\_\_ Registration No. \_\_\_\_\_  
My commission expires \_\_\_\_\_

**Certificate of Approval**


The Minor Subdivision Plat, Right of Way Dedication and Public Utility Easement Dedication on the land of City of Harrisonburg (TM 81-A-4&5) is approved by the undersigned pursuant to section 10-2-8 of the Harrisonburg City Code and may be admitted to record.

Dated: \_\_\_\_\_

Director of Planning and Community Development

**Surveyor's Certificate**

I hereby certify that to the best of my knowledge and belief, all of the requirements of the planning commission and ordinances of the City of Harrisonburg, Virginia, regarding the platting of subdivisions within the city have been complied with.



**Metes and Bounds description of the western portion of the land of City of Harrisonburg (TM 81-A-4 & 5) hereby dedicated as public street right of way, located on the eastern side of Reservoir Street in the City of Harrisonburg, Virginia.**

**Dedication of Public Street Right of Way for Reservoir Street parcels ⑭ and ⑮**

Beginning at a city monument set on the eastern side of Reservoir Street in the southern line of another City lot (TM 81-A-1); thence making a new line through the lot

**S 07°00'14" W                      106.29 feet**

To a city monument set; thence with a curve to the right having an arc length of 35.30 feet, a radius of 1046.00 feet and a delta angle of 1°56'01"

Long Chord S 07°58'14" W 35.30 feet

To a city monument set in the northern line of the land of the heirs of Brenda Joyce Manning;  
thence

**N 77°15'39" W                      54.60 feet**


To a point in Reservoir Street; thence

**N 08°00'58" E                      140.07 feet**

To a point at the southwestern corner of the first mentioned City lot; thence with the southern line of the same

**S 78°42'45" E                      52.59 feet**

To the beginning and enclosing an area of 7,560 square feet.



October 16, 2019

**Metes and Bounds description of the residue of the land of City of Harrisonburg (TM 81-A-4 & 5) located on the eastern side of Reservoir Street in the City of Harrisonburg, Virginia.**

**Residue Area of Reservoir Street parcels ⑭ and ⑮**

Beginning at a city monument set on the eastern side of Reservoir Street in the southern line of another City lot (TM 81-A-1); thence with said line and continuing with the southern lines of the lands of Stonewall Garden Apartments, LLC and 660 Stonewall, LLC, passing a found iron pin at 122.24 feet and another found iron pin at 202.24 feet

**S 78°42'45" E 358.60 feet**

To a found square rod in the western line of Lot 8, The Gables; thence with said line and continuing with the western lines of Lot 12

**S 18°19'53" W 74.33 feet**

To a found iron pin; thence

**S 17°00'49" W 76.25 feet**

To an iron pin set at the northeastern corner of the first mentioned Manning heirs lot; thence with the northern line of the same

**N 77°15'39" W 332.00 feet**


to a city monument set on the eastern side of Reservoir Street; thence with the same, with a curve to the left having an arc length of 35.30 feet, a radius of 1046.00 feet and a delta angle of 01°56'01"

**Long Chord N 07°58'14" E 35.30 feet**

To a city monument set; thence

**N 07°00'14" E 106.29 feet**

To the beginning and enclosing an area of **50,124 square feet**.



October 16, 2019

**Metes and Bounds description of a 15' Public Utility Easement Dedicated to Public Use on the land of City of Harrisonburg (TM 81-A-4 & 5) located on the eastern side of Reservoir Street in the City of Harrisonburg, Virginia.**

**Dedication of a 15' Public Utility Easement on Reservoir Street parcels ⑭ and ⑮**

Beginning at a city monument set on the eastern side of Reservoir Street in the southern line of another City lot (TM 81-A-1); thence with said line

**S 78°42'45" E 15.04 feet**

To a point; thence through the lot

**S 07°00'14" W 105.16 feet**

To a point; thence with a curve to the right having an arc length of 36.80 feet, a radius of 1061.00 feet and a delta angle of 1°59'15"

**Long Chord S 07°59'51" W 36.80 feet**

To a point in the northern line of the land of the heirs of Brenda Joyce Manning; thence with said line

**N 77°15'39" W 15.03 feet**

To a city monument set on the eastern side of Reservoir Street; thence with the same, with a curve to the left having an arc length of 35.30 feet, a radius of 1046.00 feet and a delta angle of 01°56'01"

**Long Chord N 07°58'14" E 35.30 feet**

To a city monument set; thence

**N 07°00'14" E 106.29 feet**

To the beginning and enclosing an area of 2,127 square feet.

