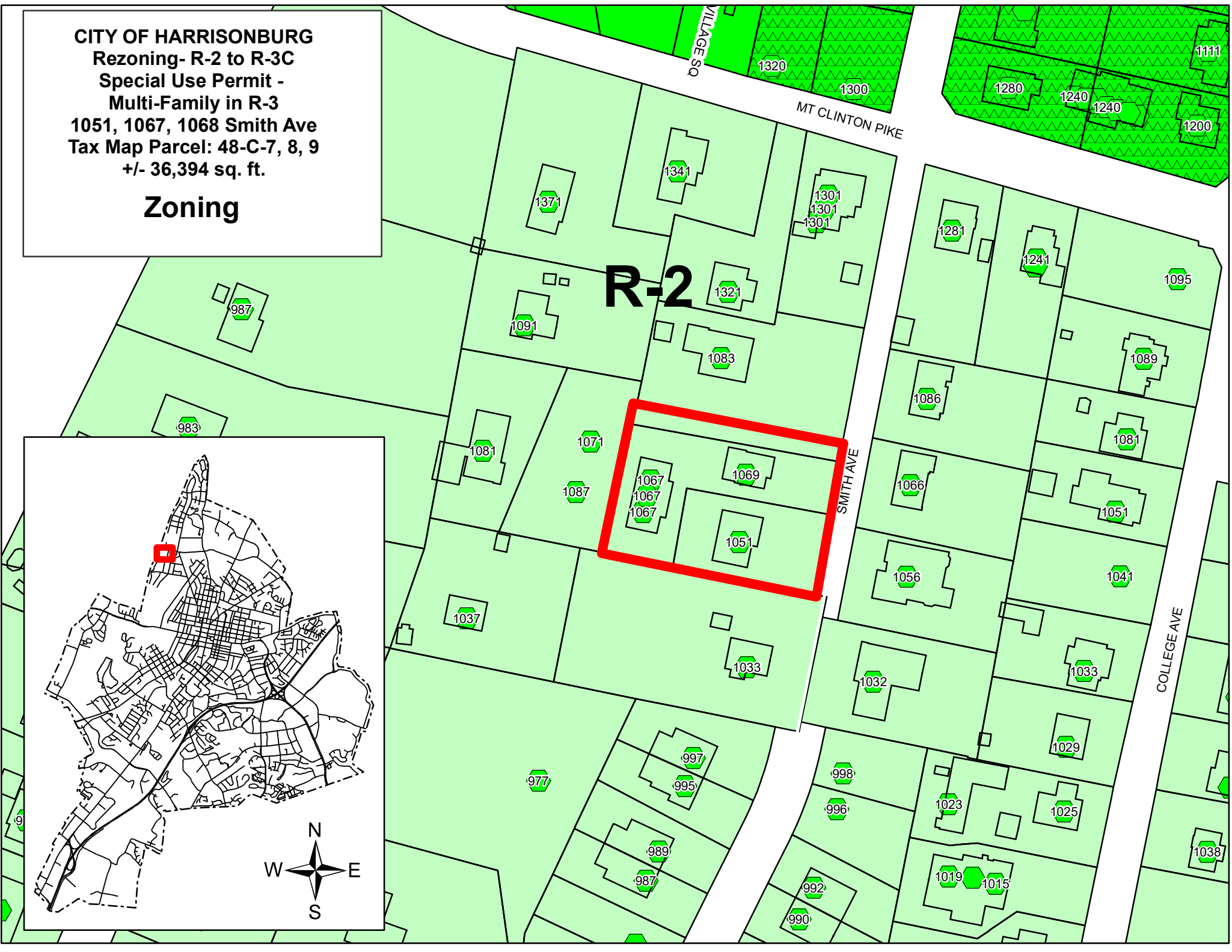



CITY OF HARRISONBURG
Rezoning- R-2 to R-3C
Special Use Permit -
Multi-Family in R-3
1051, 1067, 1068 Smith Ave
Tax Map Parcel: 48-C-7, 8, 9
+/- 36,394 sq. ft.

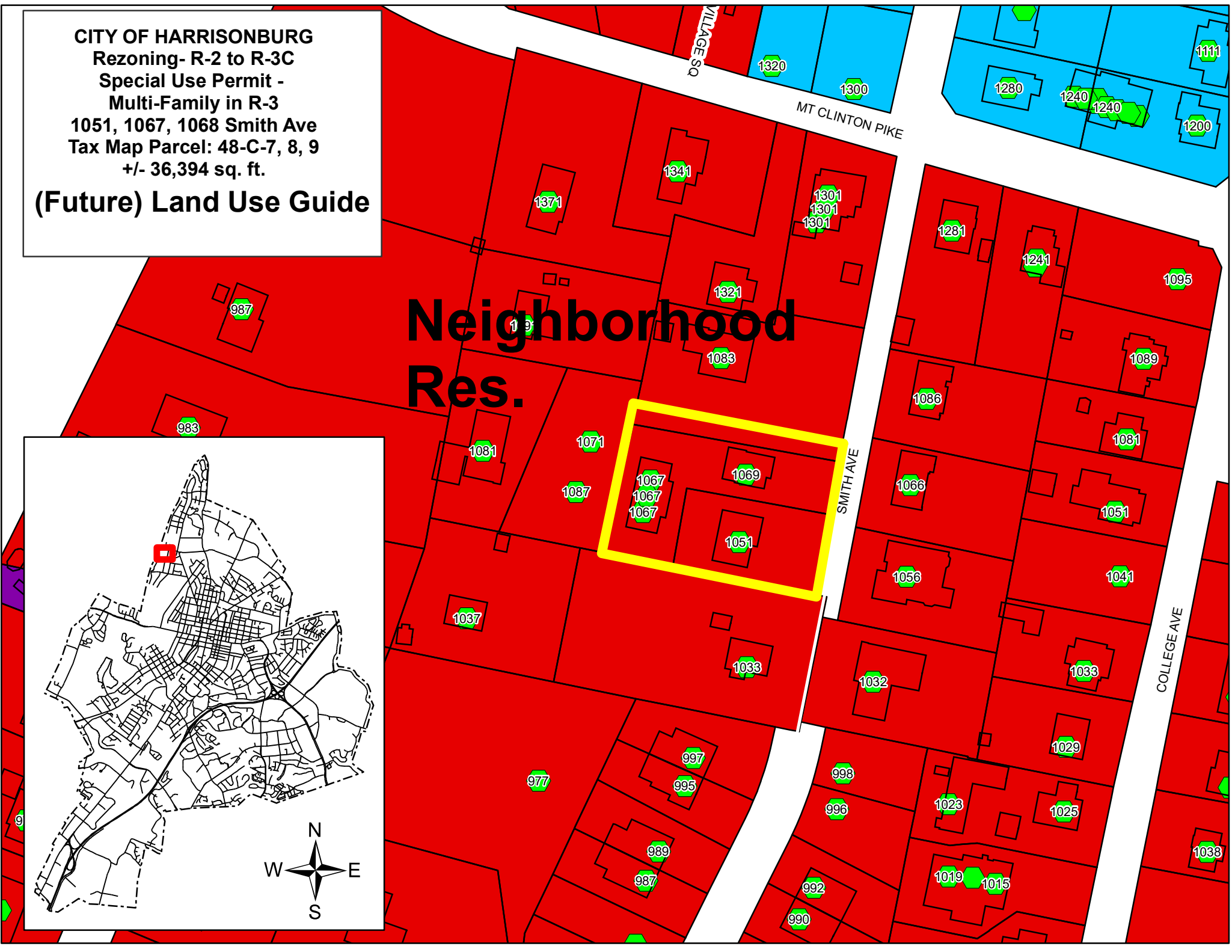
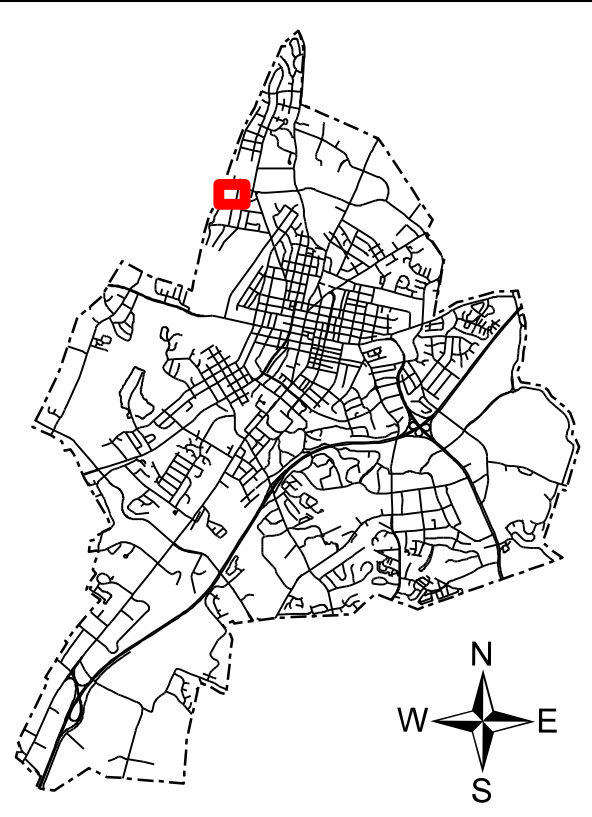
Zoning

R-2



CITY OF HARRISONBURG
Rezoning- R-2 to R-3C
Special Use Permit -
Multi-Family in R-3
1051, 1067, 1068 Smith Ave
Tax Map Parcel: 48-C-7, 8, 9
+/- 36,394 sq. ft.
(Future) Land Use Guide

Neighborhood Res.



CITY OF HARRISONBURG
Rezoning- R-2 to R-3C
Special Use Permit -
Multi-Family in R-3
1051, 1067, 1068 Smith Ave
Tax Map Parcel: 48-C-7, 8, 9
+/- 36,394 sq. ft.

